



PLAT OF SURVEY

LOT 83, STERLING OAKS ADDITION NO. 1, being a part of the Northwest 1/4 and Southwest 1/4 of the Northeast 1/4 and a part of the Northeast 1/4 and Southeast 1/4 of the Northwest 1/4, all in Section 20, Town 4 North, Range 18 East, Village of East Troy, Walworth County, Wisconsin.

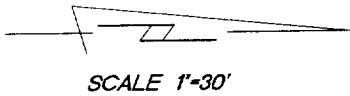
Surveyed for: Bielinski Bros. Builders Inc./John Glugos



CARRIAGE DRIVE

66' WIDE

FOUND 1" IRON PIPE



RADIUS	LENGTH	CHORD	BEARING	DELTA
629.22'	85.06'	85.00'	N05°44'51"W	07°44'45"

"I hereby certify that I have surveyed the above described property and that the above map is a true representation thereof and shows the size and location of the property, its exterior boundaries, the location of all visible structures and dimension of all principal buildings thereon, boundary fences, apparent easements, roadways and encroachments if any."

"This survey is made for the use of the present owners of the property, and also those who purchase, mortgage or guarantee the title thereto within one year from date hereof."

KETTLE MORaine SURVEYING INC.
W356 S9050 Godfrey Lane
Eagle Wisconsin 53119
P.O. Box 357
(262) 594-3484
Terrance E. Pisarek R.L.S.

[Signature]

THIS IS NOT AN ORIGINAL SURVEY UNLESS THE SEAL IS RED.

REV. 8/1/03
REV. 7/9/03
3/18/03

TEP/DW

TEP

03050

DATE

FIELD WORK BY

DRAWN BY

JOB NUMBER

RST01-13

003-858