

PLAT OF SURVEY

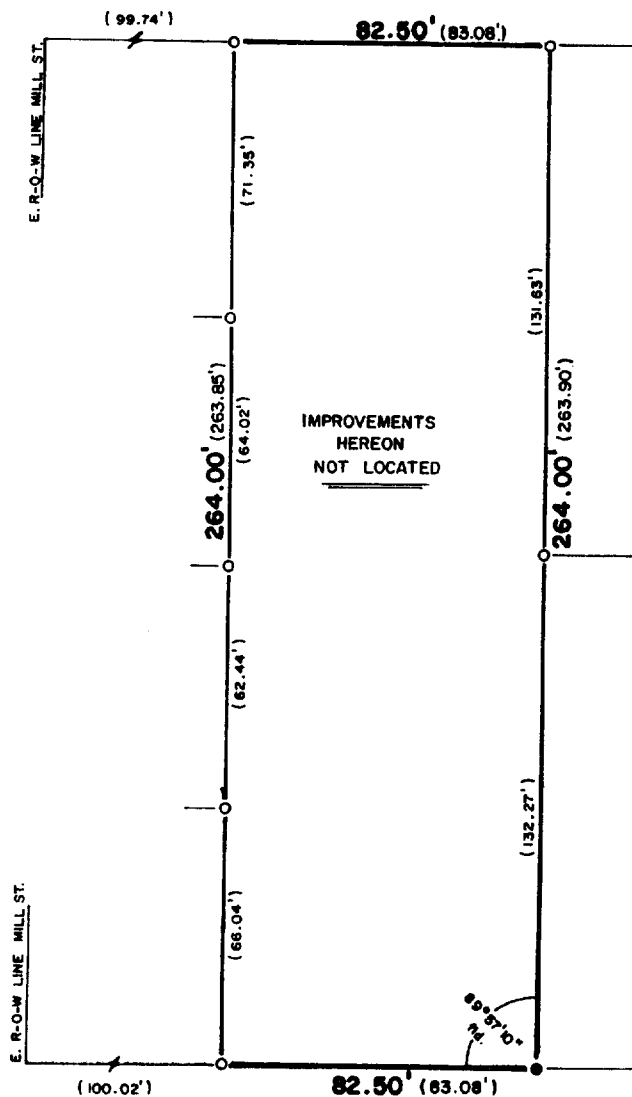
-OF-

THE WEST 1/2 OF LOT 1, BLOCK 14, ORIGINAL PLAT TO THE VILLAGE OF EAST TROY, according to the recorded plat thereof. Said lands being located in the Village of East Troy, County of Walworth and State of Wisconsin.

Survey For: William Hubbard

AUSTIN STREET

(66' wide)



- LEGEND**
- FOUND IRON PIPE
 - () MEASURED
 - SET IRON PIPE


SCALE:

1" = 50'

N



SOUTH STREET

(49.5' wide)



B.W. SURVEYING

Land Surveys
Mapping And Planning
425 Milwaukee Avenue
Burlington, WI 53105
(414) 767-0225



THIS IS NOT AN ORIGINAL PRINT
UNLESS THIS SEAL IS RED

"I hereby certify that I have surveyed the above described property and that the above map is a true representation thereof and shows the size and location of the property, its exterior boundaries, the location of all visible structures and dimensions of all principal buildings thereon, boundary fences, apparent easements, roadways and encroachments, if any."

"This survey is made for the use of the present owners of the property, and those who purchase, mortgage, or guarantee the title thereto within one year from the date hereof."

4/26/96
DATE

2443
JOB NUMBER

ROP-136

003-486