

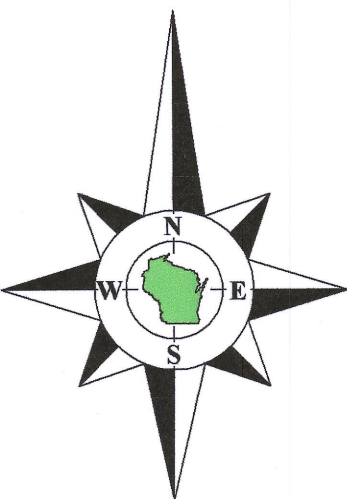
Plat of Survey

of

Lot 75 of Lynndale Subdivision Addition No. Two,

located in the Southwest 1/4 of the Northwest 1/4 of Section 20, Town 4 North,
Range 18 East, Village of East Troy, Walworth County, Wisconsin.

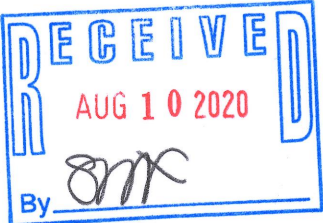
Surveyed for: **Alyssa Massman**
1825 Fremont Street
Easr Troy, Wisconsin. 53120



Bearings referenced to the West line of Fremont Street, recorded as
N0°04'30"E on the plat of Lynndale Subdivision Addition No. Two.



- Notes:
- 1) This Plat of Survey is not certified unless signed and sealed in red ink.
 - 2) This survey is subject to Wisconsin lien laws. This Plat of Survey is the notice of intent to file lien. Lien waiver required.
 - 3) The Survey Date shown on this Plat of Survey is the completion date of the field work.



Copyright ©2020 by Olson Land Surveying, LLC.


All rights reserved. No part of this survey plat may be reproduced or transmitted in any form by any means - graphic, electronic, or mechanical, including photocopying, tracing, or information storage and retrieval systems - without permission in writing from Douglas G. Olson, Olson Land Surveying, LLC.

I hereby certify that I have surveyed the above described property in compliance with Chapter A-E 7 of the Wisconsin Administrative Code and that the map hereon is correct to the best of my professional knowledge and belief and shows the size and location of the property, its exterior boundaries, the location and dimensions of all visible structures thereon, boundary fences, apparent easements and roadways and visible encroachments, if any.

This survey is made for the exclusive use of the present owners of the property, and also those who purchase, mortgage or guarantee title thereto, within one year from the date hereof.

Douglas G. Olson
Wisconsin Professional Land Surveyor - 2093

Survey Date: July 13, 2020.
Revisions:



45 South Wisconsin Street | P.O. Box 322
Elkhorn, Wisconsin. 53121
Telephone: (262) 721-3434
Facsimile: (262) 721-8044
Email: doug@olsonsurveying.com
Website: www.olsonsurveying.com

OLSON
LAND SURVEYING, LLC
Rural | Residential | Commercial

Legend of Symbols & Abbreviations

| | |
|---------------------------|------------|
| Found Iron Rod, 1" dia. | North |
| Found Iron Rod, 3/4" dia. | South |
| Set Iron Pipe, 1" dia. | East |
| Set Spike | West |
| Recorded Information | In Degrees |
| Utility Pedestal | In Minutes |
| Fire Hydrant | In Feet |
| Asphalt Surface | In Feet |
| Concrete Surface | In Feet |
| Gravel Surface | In Feet |
| Drill Pavers | In Feet |

Sheet 1 of 1 Sheets
Drawing Name
Job Reference Number
2020.065

2020.065