


DUNHAM SURVEYING, S.C.  
SURVEYING & SUBDIVIDING  
DELAVER, WISCONSIN 53115



N

Scale - 1" = 20'

- = Concrete monument
- = 2" Iron Pipe Found
- = 1" Iron Pipe Found
- = 3/4" X 24" Iron Pipe Set

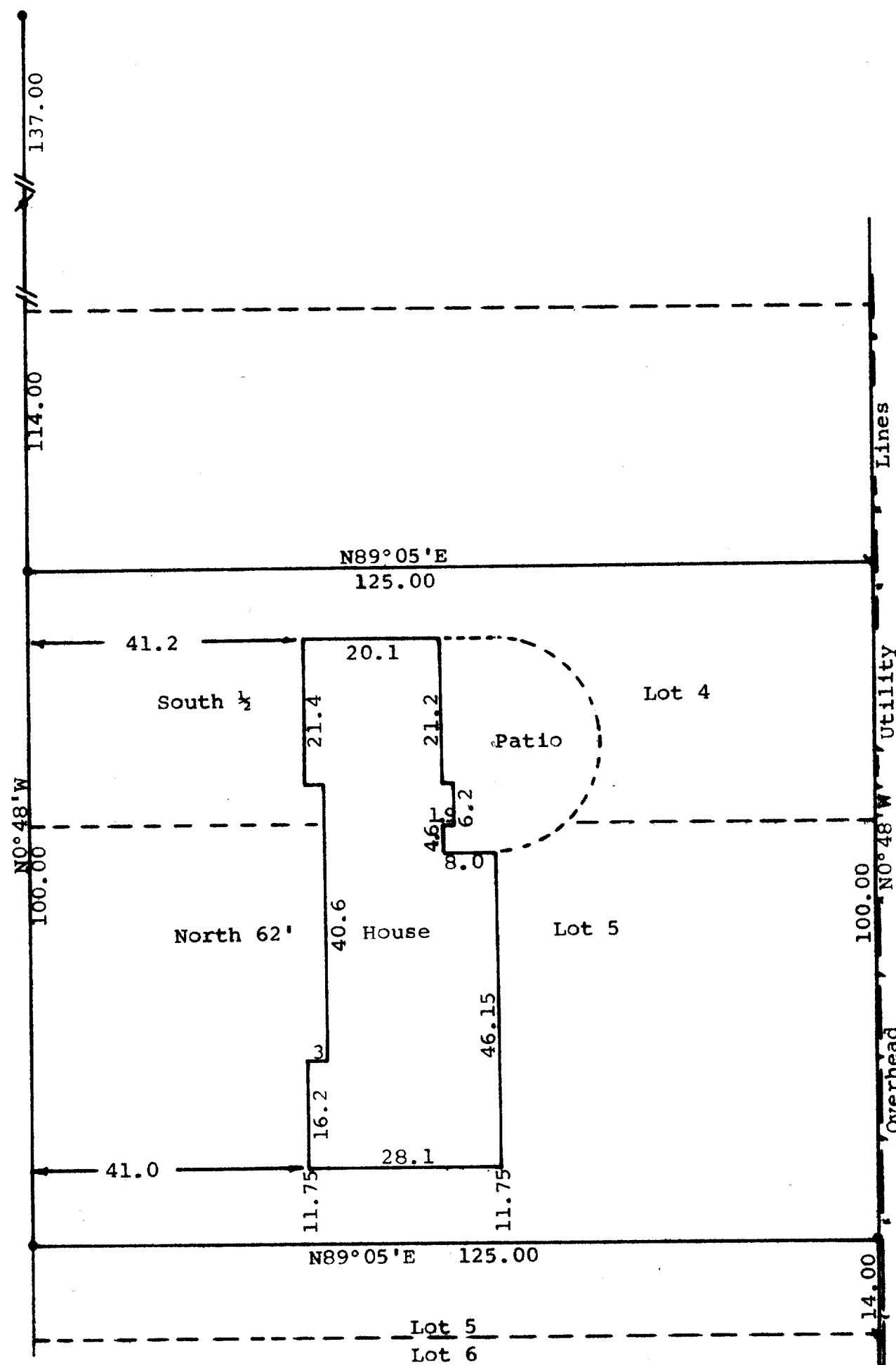
—(—) = Fence Line

Bearings referenced to the east line of Alder Avenue with the recorded bearing of N0°48'W

Owner: John & Katherine Zambito  
513 Alder Avenue  
Delavan, WI 53115

A L D E R

A V E N U E




STATE OF WISCONSIN) ss  
COUNTY OF WALWORTH)

I, George T. Dunham, Surveyor, certify that I have surveyed the property described as follows:

The South 1/2 of Lot 4 and the North 62.00 feet of Lot 5, Block 1, Allamogosa Subdivision located in the City of Delavan, Walworth County, Wisconsin,

and that the above map is a true representation thereof and shows the size and location of the property, its exterior boundaries, the location of all visible structures and dimensions of all principal buildings thereon, boundary fences, apparent easements, roadways and visible encroachments, if any, and that I have surveyed the property hereon described according to the official records, to the best of my knowledge and belief.  
November 22, 1985

*George T. Dunham*  
George T. Dunham, Surveyor



XAS-00004

2-702D