



PLAT OF SURVEY
LOT 47 BLOCK 10
LAKE MEADOWS ADDITION NO. 3

WORK ORDERED BY-
PERFERRED HOMES
WILLIAM BOHN
2903 BORG ROAD
DELAVER, WI 53115

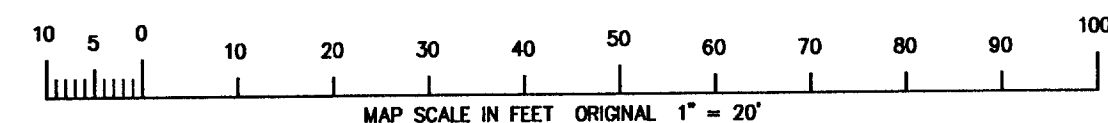
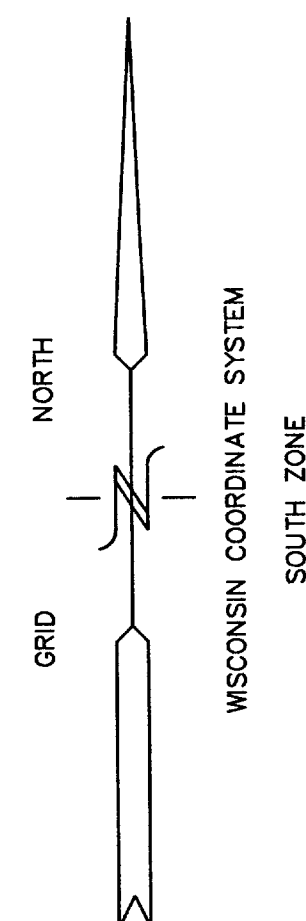
FARRIS, HANSEN & ASSOCIATES, INC.
Engineering, Architecture, Surveying
7 Ridgway Court P.O. Box 437
ELKHORN, WISCONSIN 53121
Office: (414) 723-2098
Fax: (414) 723-5886

REVISIONS

PROJECT NO.
3686.47_10
DATE:
08-20-01
SHEET NO.
1 OF 1

PLAT OF SURVEY

LOT 47 OF BLOCK 10 OF
LAKE MEADOWS ADDITION NO. 3
LOCATED IN THE SW 1/4 AND SE 1/4 OF THE SE 1/4
SECTION 7, TOWN 2 NORTH, RANGE 16 EAST,
CITY OF DELAVAN, WALWORTH COUNTY, WISCONSIN




- O = FOUND IRON PIPE STAKE 1" DIA.
- = FOUND SOLID ROUND IRON BAR STAKE 3/4"
- = FOUND CONCRETE COUNTY MONUMENT
- ⦿ = FOUND SOLID ROUND IRON BAR STAKE 1 5/16"
- (XXX) = RECORDED AS

NOTE: COPIES OF THIS MAP TO WHICH THE FOLLOWING CERTIFICATE
WILL APPLY SHOW SURVEYOR'S ORIGINAL SEAL AND SIGNATURE IN
RED INK. COPIES BY ANY OTHER MEANS MAY HAVE ALTERATIONS WHICH
DO NOT REPRESENT THE SURVEYOR'S WORK PRODUCT.

I HEREBY CERTIFY THAT THE ABOVE DESCRIBED PROPERTY HAS BEEN
SURVEYED UNDER MY DIRECTION AND THAT THE ABOVE MAP IS A TRUE
REPRESENTATION THERE OF AND SHOWS THE SIZE AND LOCATION OF THE
PROPERTY AND ITS EXTERIOR BOUNDARIES. THIS SURVEY IS MADE FOR THE
USE OF THE PRESENT OWNERS OF THE PROPERTY, AND ALSO THOSE WHO
PURCHASE, MORTGAGE, OR GRANT THE TITLE THERETO WITHIN ONE YEAR
FROM THE DATE HEREOF.

DATED: AUGUST 20, 2001

PETER S. GORDON R.L.S. 2101



LOT 1 C.S.M. 2367
VOL. 11 PAGE 294

B L O C K 1 0

LOT 47
19,605 S.F.

LOT 46

ARBOR RIDGE DRIVE
66' WIDE PUBLIC R.O.W.

SOUTH 1/4 CORNER
7-2-16
236,283.26 N.
2,363,386.03 E.

UNPLATTED LANDS

AUG 20 2001

002-1931

XL3-8