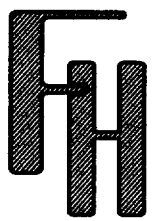


PLAT OF SURVEY

LOT 29 OF BLOCK 4 OF
LAKE MEADOWS ADDITION NO. 1
LOCATED IN THE SW 1/4 AND SE 1/4 OF THE SE 1/4
SECTION 7, TOWN 2 NORTH, RANGE 16 EAST, CITY OF
DELAN, WALWORTH COUNTY, WISCONSIN



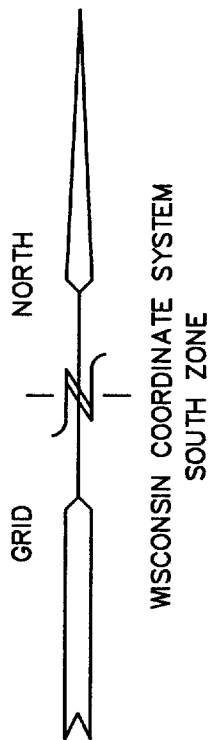
PLAT OF SURVEY
LOT 29 BLOCK 4
LAKE MEADOWS ADDITION NO. 1

WORK ORDERED BY: PREFERRED HOMES
WILLIAM BOHN
2903 BORG ROAD
DELAN, WISCONSIN 53115

FARRIS, HANSEN & ASSOCIATES, INC.
Engineering, Architecture, Surveying
7 Ridgway Court P.O. Box 437
ELKHORN, WISCONSIN 53121
Office: (262) 723-2098
Fax: (262) 723-5686

REVISIONS

PROJECT NO.
3686.04-29
DATE:
05-11-01
SHEET NO.
1 OF 1



ARBOR RIDGE DRIVE
66' WIDE PUBLIC ROW

BLOCK

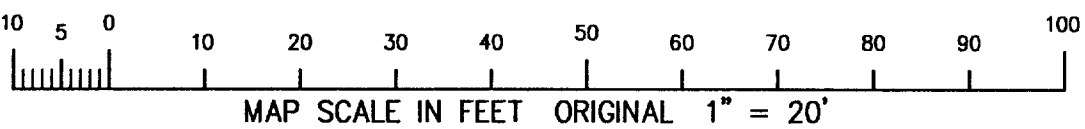
LOT 30

LOT 28

LOT 29
22,870 S.F.

LEGEND


- = SET IRON REBAR STAKE
- = FOUND IRON REBAR STAKE
- (xxx) = RECORDED AS



NOTE: COPIES OF THIS MAP TO WHICH THE FOLLOWING
CERTIFICATE WILL APPLY SHOW SURVEYOR'S ORIGINAL SEAL AND
SIGNATURE IN RED INK. COPIES BY ANY OTHER MEANS MAY HAVE
ALTERATIONS WHICH DO NOT REPRESENT THE SURVEYOR'S WORK
PRODUCT.

I HEREBY CERTIFY THAT THE ABOVE DESCRIBED PROPERTY HAS
BEEN SURVEYED UNDER MY DIRECTION AND THAT THE ABOVE MAP
IS A TRUE REPRESENTATION THEREOF AND SHOWS THE SIZE AND
LOCATION OF THE PROPERTY AND ITS EXTERIOR BOUNDARIES.
THIS SURVEY IS MADE FOR THE USE OF THE PRESENT OWNERS OF
THE PROPERTY, AND ALSO THOSE WHO PURCHASE, MORTGAGE, OR
GUARANTEE THE TITLE THERETO WITHIN ONE YEAR FROM THE DATE
HEREOF.

DATED: 5-11-2001
PETER S. GORDON R.L.S. 2101



XLM1-1

052-1913

MAY 11 2001