

PLAT OF SURVEY
LOT 36 BLOCK 2
LAKE MEADOWS SUBDIVISION

WORK ORDERED BY: PREFERRED HOMES
WILLIAM & JANE BOWN
2903 BORG ROAD
DELAVAN, WISCONSIN 53115

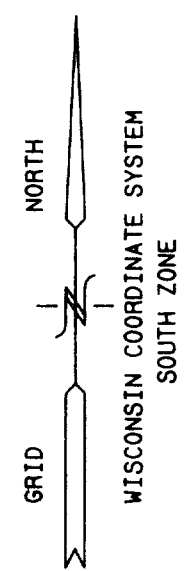
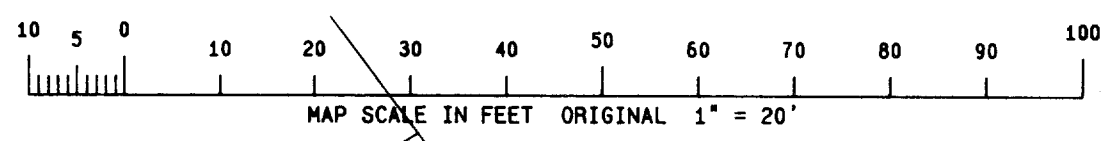
FARRIS, HANSEN & ASSOCIATES, INC.
Engineering, Architecture, Surveying
7 Ridgway Court P.O. Box 437
ELKHORN, WISCONSIN 53121
Office: (414) 723-2098
Fax: (414) 723-5886

REVISIONS


PROJECT NO.
3686
DATE
3-17-95
SHEET NO.
1 OF 1

PLAT OF SURVEY

LOT 36 OF BLOCK 2 OF LAKE MEADOWS
SUBDIVISION, LOCATED IN THE SW &
SE 1/4'S OF THE SE 1/4 OF SECTION
7, TOWN 2 NORTH, RANGE 16 EAST,
CITY OF DELAVAN, WALWORTH COUNTY,
WISCONSIN



- LEGEND
- = SET IRON REBAR STAKE 3/4" DIA.
 - = FOUND IRON PIPE STAKE 1" DIA.
 - = FOUND IRON REBAR STAKE 3/4" DIA.
 - = FOUND CONCRETE COUNTY MONUMENT
 - (xxx) = RECORDED AS




NOTE: COPIES OF THIS MAP TO WHICH THE FOLLOWING
CERTIFICATE WILL APPLY ARE BLUE LINE PRINTS SHOWING
SURVEYOR'S ORIGINAL SEAL AND SIGNATURE IN BLACK INK.
COPIES BY ANY OTHER MEANS MAY HAVE ALTERATIONS WHICH DO
NOT REPRESENT THE SURVEYOR'S WORK PRODUCT.

I HEREBY CERTIFY THAT THE ABOVE DESCRIBED PROPERTY HAS
BEEN SURVEYED UNDER MY DIRECTION AND THAT THE ABOVE MAP IS
A TRUE REPRESENTATION THEREOF AND SHOWS THE SIZE AND
LOCATION OF THE PROPERTY AND ITS EXTERIOR BOUNDARIES.
THIS SURVEY IS MADE FOR THE USE OF THE PRESENT OWNERS OF
THE PROPERTY, AND ALSO THOSE WHO PURCHASE, MORTGAGE, OR
GUARANTEE THE TITLE THERETO WITHIN ONE YEAR FROM THE DATE
HEREOF.

DATED: 8-31-98

PETER S. GORDON R.L.S. 2101



xLM-36
02-1740