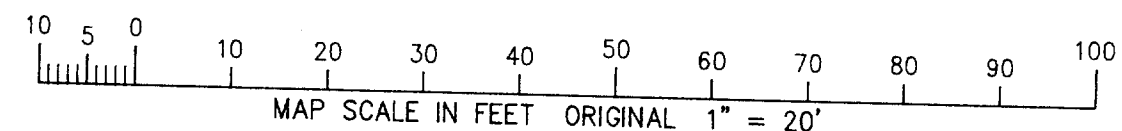
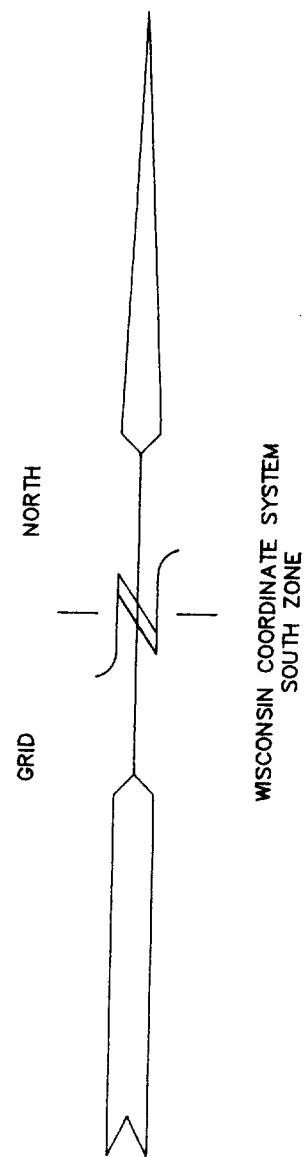



PLAT OF SURVEY

LOT 2 OF BLOCK 1
CHESTNUT RIDGE SUBDIVISION WEST
LOCATED IN THE SW 1/4 SEC. 13
TOWN 2 NORTH, RANGE 15 EAST
CITY OF DELAVAN
WALWORTH COUNTY, WISCONSIN



● = FOUND IRON REBAR STAKE
● = SET IRON REBAR STAKE

WHISPERING PINES DRIVE
66' WIDE ROW




NOTE: COPIES OF THIS MAP TO WHICH THE FOLLOWING CERTIFICATE WILL APPLY ARE BLUE LINE PRINTS SHOWING SURVEYOR'S ORIGINAL SEAL AND SIGNATURE IN BLACK INK. COPIES BY ANY OTHER MEANS MAY HAVE ALTERATIONS WHICH DO NOT REPRESENT THE SURVEYOR'S WORK PRODUCT.

I HEREBY CERTIFY THAT THE ABOVE DESCRIBED PROPERTY HAS BEEN SURVEYED UNDER MY DIRECTION AND THAT THE ABOVE MAP IS A TRUE REPRESENTATION THEREOF AND SHOWS THE SIZE AND LOCATION OF THE PROPERTY AND ITS EXTERIOR BOUNDARIES. THIS SURVEY IS MADE FOR THE USE OF THE PRESENT OWNERS OF THE PROPERTY, AND ALSO THOSE WHO PURCHASE, MORTGAGE, OR GUARANTEE THE TITLE THERETO WITHIN ONE YEAR FROM THE DATE HEREOF.

DATED: 6-16-97

Peter S. Gordon
PETER S. GORDON R.L.S. 2101



WORK ORDERED BY: BROOKSTONE HOMES
4450 MILTON AVE
JANESVILLE, WI.

FARRIS, HANSEN & ASSOCIATES, INC.
Engineering, Architecture, Surveying
7 Ridgway Court P.O. Box 437
ELKHORN, WISCONSIN 53121
Office: (414) 723-2098
Fax: (414) 723-5886

REVISIONS

PROJECT NO.
3890.02B1
DATE:
06-13-97
SHEET NO.
1 OF 1