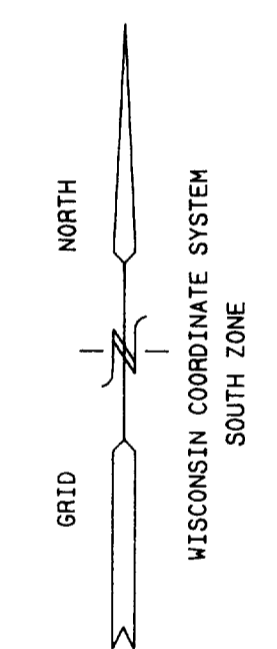
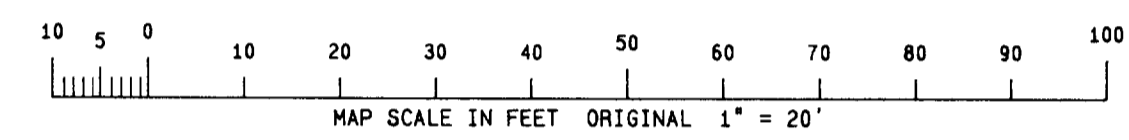


PLAT OF SURVEY

LOT 32 OF BLOCK 4 OF LAKE MEADOWS ADDITION NO. 1, LOCATED IN THE NE, SW & SE 1/4'S OF THE SE 1/4 OF SECTION 7, TOWN 2 NORTH, RANGE 16 EAST, CITY OF DELAVAN, WALWORTH COUNTY, WISCONSIN

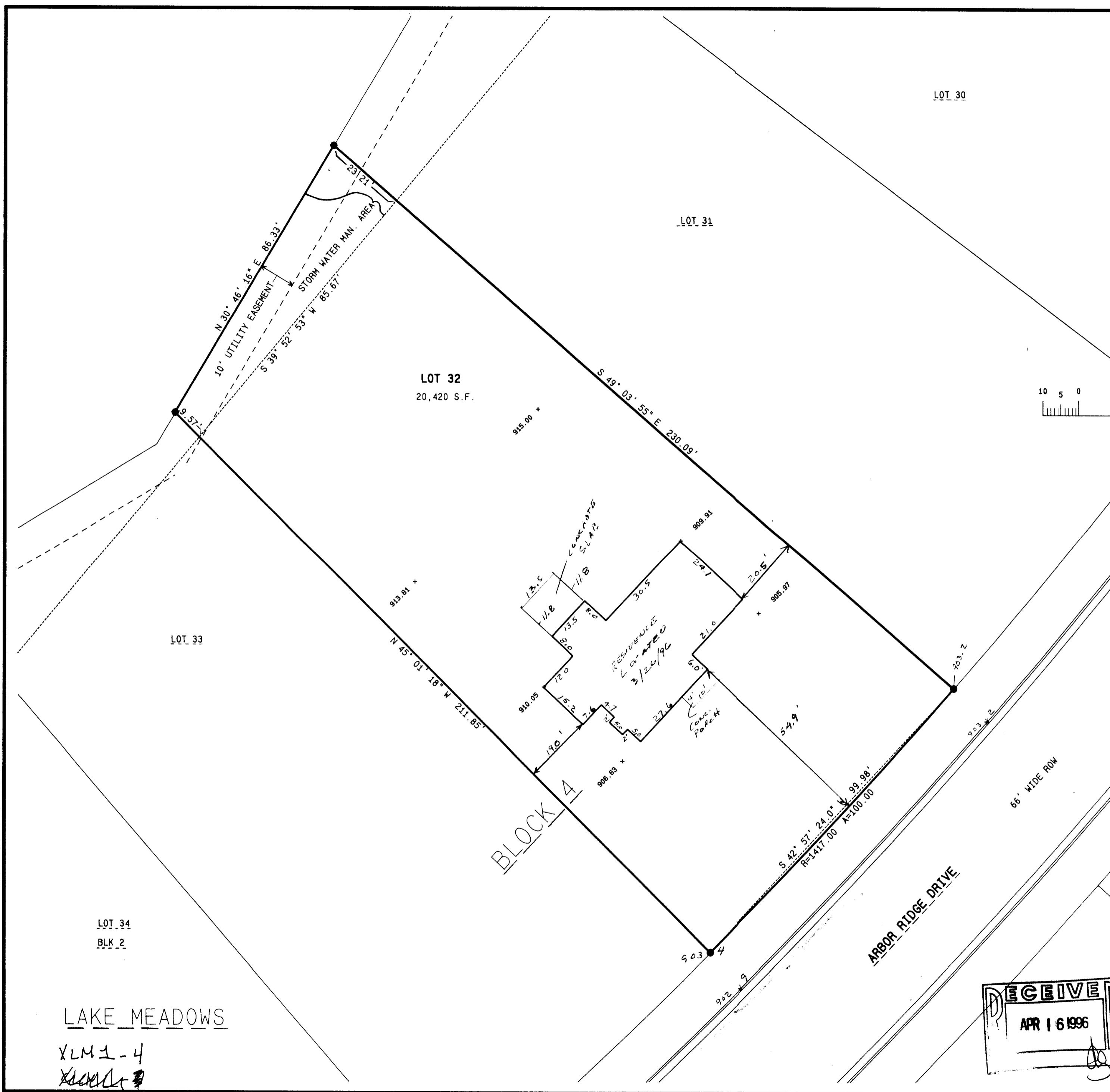




- LEGEND**
- = SET IRON REBAR STAKE 3/4" DIA.
 - = FOUND IRON PIPE STAKE 1" DIA.
 - = FOUND IRON REBAR STAKE 3/4" DIA.
 - = FOUND CONCRETE COUNTY MONUMENT
 - = RECORDED AS

NOTE: COPIES OF THIS MAP TO WHICH THE FOLLOWING CERTIFICATE WILL APPLY ARE BLUE LINE PRINTS SHOWING SURVEYOR'S ORIGINAL SEAL AND SIGNATURE IN BLACK INK. COPIES BY ANY OTHER MEANS MAY HAVE ALTERATIONS WHICH DO NOT REPRESENT THE SURVEYOR'S WORK PRODUCT.

I HEREBY CERTIFY THAT THE ABOVE DESCRIBED PROPERTY HAS BEEN SURVEYED UNDER MY DIRECTION AND THAT THE ABOVE MAP IS A TRUE REPRESENTATION THEREOF AND SHOWS THE SIZE AND LOCATION OF THE PROPERTY AND ITS EXTERIOR BOUNDARIES. THIS SURVEY IS MADE FOR THE USE OF THE PRESENT OWNERS OF THE PROPERTY, AND ALSO THOSE WHO PURCHASE, MORTGAGE, OR GUARANTEE THE TITLE THERETO WITHIN ONE YEAR FROM THE DATE HEREOF.

DATED: 10/23/95
 REVISION 2-15-96 TO SHOW PROPOSED REBAR STAKES
 REVISION 3-26-96 TO SHOW SIZE OF REBAR AS BUILT
 PETER S. GORDON R.L.S. 2101



LAKE MEADOWS
 XLM 1-4
 XLM 1-4

PLAT OF SURVEY
 LOT 32 BLOCK 4
 LAKE MEADOWS ADDITION NO. 1

WORK ORDERED BY: PREFERRED HOMES
 WILLIAM & JANE BOHN
 2903 BORG ROAD
 DELAVAN, WISCONSIN 53115

FARRIS, HANSEN & ASSOCIATES, INC.
 Engineering, Architecture, Surveying
 7 Ridgway Court, P.O. Box 437
 ELKHORN, WISCONSIN 53121
 Office: (414) 723-2098
 Fax: (414) 723-5886

REVISIONS

PROJECT NO.
3686.32

DATE
10/20/95

SHEET NO.
1 OF 1