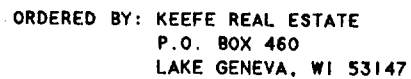


CERTIFIED SURVEY MAP NO. 924



LOT 40, FIRST ADDITION TO TOD MILLER
SUBDIVISION, LOCATED IN THE CITY OF
DELAN, WALWORTH COUNTY, WISCONSIN.

NOTE: BEARINGS ARE REFERENCED TO THE
RECORDED SUBDIVISION PLAT.




LEGEND

- I HEREBY CERTIFY THAT I HAVE SURVEYED THE ABOVE DESCRIBED PROPERTY AND THAT THE ABOVE MAP IS A TRUE REPRESENTATION THEREOF AND SHOWS THE SIZE AND LOCATION OF THE PROPERTY, ITS EXTERIOR BOUNDARIES, THE LOCATION OF ALL VISIBLE STRUCTURES AND DIMENSIONS OF ALL PRINCIPAL BUILDINGS THEREON, BOUNDARY FENCES, APPARENT EASEMENTS, ROADWAYS AND VISIBLE ENCROACHMENTS, IF ANY, TO THE BEST OF MY KNOWLEDGE AND BELIEF.

THIS SURVEY IS MADE FOR THE USE OF THE PRESENT OWNERS OF THE PROPERTY, AND ALSO THOSE WHO PURCHASE, MORTGAGE, OR GUARANTEE THE TITLE THERETO WITHIN ONE (1) YEAR FROM DATE HEREON.

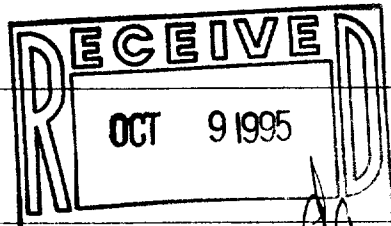
FROM DATE HEREON.



DAVID F. ABELL
WISCONSIN REGISTERED LAND SURVEYOR. S-1596

March 10, 1995

DATE _____ JOB NUMBER - _____
NOTE: THIS IS NOT A CERTIFIED COPY UNLESS SEALED. 95022



Xm1A-14

002-1470