


# Plat of Survey

of


## Lot 8 of Green Valley Subdivision,

located in the Southeast 1/4 of Section 27, Town 2 North,  
Range 15 East, Village of Darien, Walworth County, Wisconsin.

Surveyed for: **Century 21 Affiliated**  
217 South 7th Street \* Unit B  
Delavan, Wisconsin. 53115



Bearings reference to the plat  
of Green Valley Subdivision.



### Notes:

- 1) This survey plat is not certified unless signed and sealed in red ink.
- 2) This survey is subject to Wisconsin lien laws. This Plat of Survey is the notice of intent to file lien. Lien waiver required.


Copyright 2014 by Jensen & Olson Land Surveying, LLC.

All rights reserved. No part of this survey plat may be reproduced or transmitted in any form by any means - graphic, electronic, or mechanical, including photocopying, tracing, or information storage and retrieval systems - without permission in writing from Douglas G. Olson, Jensen & Olson Land Surveying, LLC.

I hereby certify that I have surveyed the above described property and the map hereon is correct to the best of my professional knowledge and belief and shows the size and location of the property, its exterior boundaries, the location and dimensions of all visible structures thereon, boundary fences, apparent easements and roadways and visible encroachments, if any.

This survey is made for the exclusive use of the present owners of the property, and also those who purchase, mortgage or guarantee title thereto, within one year from the date hereof.

Douglas G. Olson  
Wisconsin Registered Land Surveyor - 2093



Emily Court

Lot 2

Andrea Avenue (66' Wide)

Emily Lane (66' Wide)

Lot 33

Lot 7

House  
No. 135

Patio

Lot 8  
Tax Parcel  
QGV 00008  
0.275 Acre  
11,990 Sq.Ft.

Lot 9

Tax Parcel  
QVD 00104


Shed

### Note:

The location of paved or gravel surfaces shown on this plat are approximate due to existing snow cover on the property at the time of the field survey. There may be additional improvements or encroachments on the property which were not visible at the time of the field survey and are not shown on this plat.

Survey Date: February 18, 2014  
Revisions:

Scale in Feet  
1" = 20'



**Jensen & Olson Land Surveying, LLC**  
45 South Wisconsin Street \* P.O. Box 322 \* Elkhorn, Wisconsin. 53121  
Telephone: (262) 723-3434 \* Facsimile: (262) 723-8044  
Email: jensen.olson@elknet.net

**Legend**  
Found Iron Pipe  
Found Iron Rod  
Set Iron Pipe, 1" dia.  
Recorded Information  
Light Pole  
Manhole  
Utility Box or Pedestal  
Manhole  
Asphalt Surface  
Concrete

Sheet 1 of 1 Sheets  
Drawing Name: QGV-8-001-582  
Job Reference Number  
2014.008

2014.008

QGV-8

001-582