

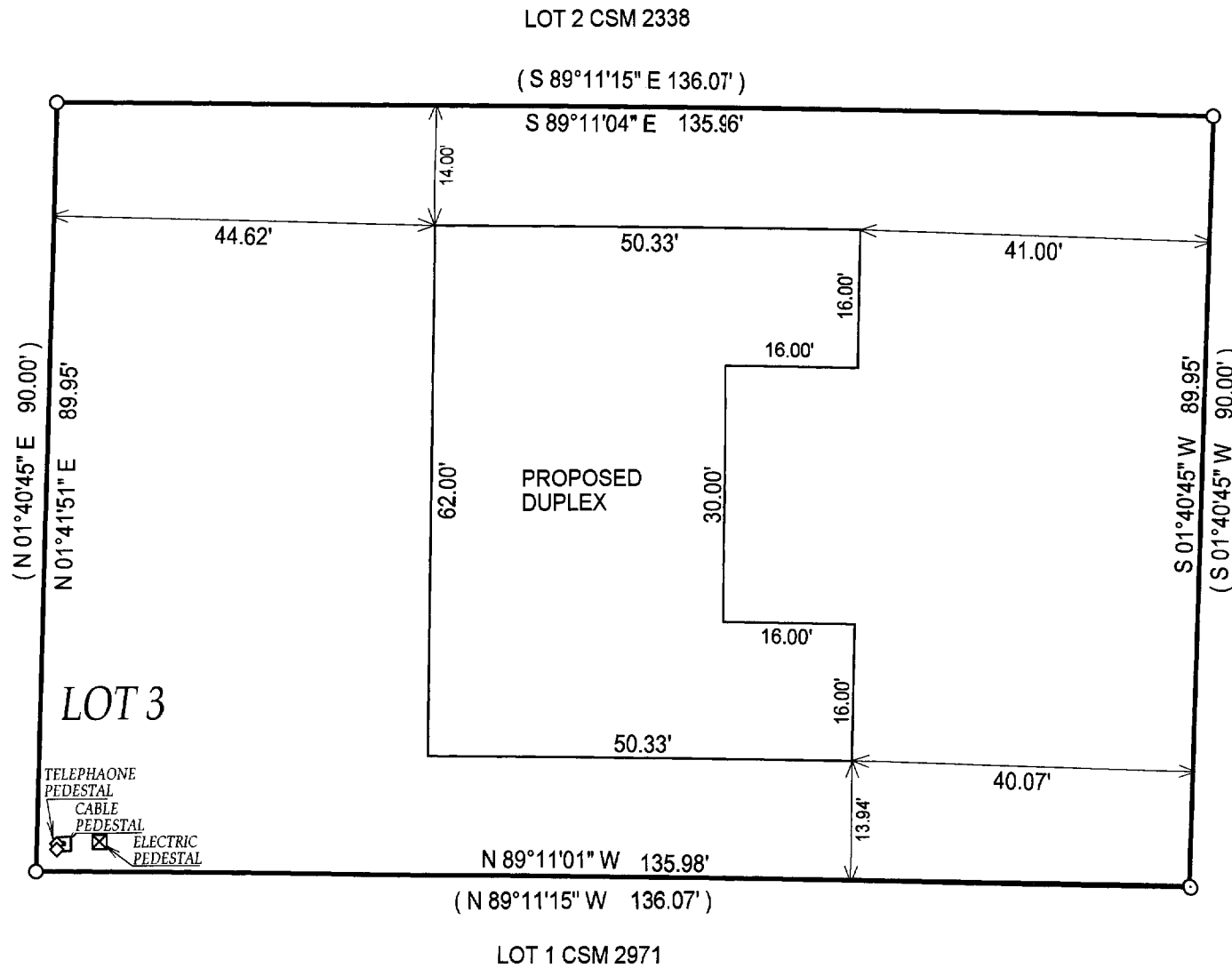
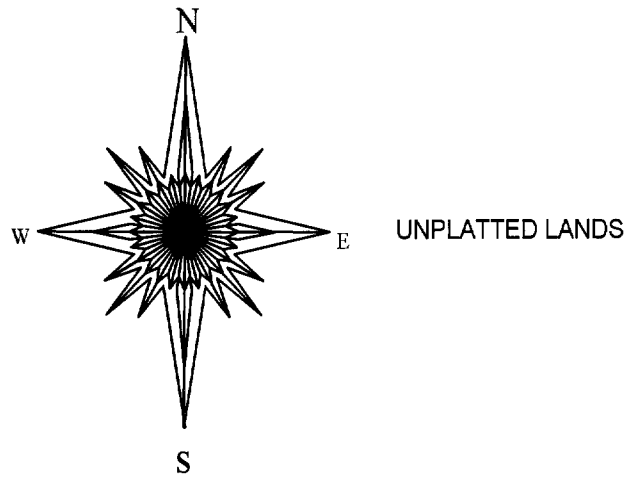
PREPARED FOR
 RON AMANN
 R.J. AMANN BUILDERS
 P.O. BOX 643
 LAKE GENEVA, WI
 53147

PLAT OF SURVEY

- OF -

J.K. SURVEYING INC.
 N3705 WILLOWBEND LANE
 LAKE GENEVA, WI, 53147
 262-248-3697

LOT 3 OF WALWORTH COUNTY CERTIFIED SURVEY MAP NO. 2338, AS RECORDED
 IN VOLUME 11 OF CERTIFIED SURVEYS ON PAGE 229, LOCATED IN THE SOUTHWEST 1/4
 OF THE SOUTHEAST 1/4 OF SECTION 27, TOWN 2 NORTH, RANGE 15 EAST, VILLAGE OF
 DARIEN, WALWORTH COUNTY, WISCONSIN



WILDWOOD DRIVE
 (66' WIDE PLATTED AS PARK ACCESS ROAD)

- () = recorded as
- = found iron bar
- = found iron pipe
- = set iron pipe
- = set iron bar

SCALE 1" = 20'

JOB # 03-466

TAX ID # QA233800003


2003
 DRP

COMPARE LEGAL DESCRIPTION ABOVE AND DRAWING WITH DEED. FOR BUILDING RESTRICTIONS AND
 EASEMENTS NOT SHOWN, REFER TO DEED, ABSTRACT SOURCES AND LOCAL MUNICIPAL CODES. NOTIFY
 THE SURVEYOR IMMEDIATELY OF ANY DISCREPANCY.

"I hereby certify that I have surveyed the above described property and that
 the above map is a true representation thereof and shows the size and
 location of all visible structures, apparent easements and encroachments
 if any."

This survey is made for the present owners of the property, and those who
 purchase, mortgage, or guarantee the title thereto, within one year from
 the date hereof.

DATED THIS 1 ST, DAY OF AUGUST 2003



Jeffrey L. Kimps
 JEFFREY L. KIMPS S-2436
 Wisconsin Registered Land Surveyor
 (original if signed in red)

001-467