

PLAT OF SURVEY
-OF-


LOT 51, OAK RIDGE SUBDIVISION ADDITION NO. 1, LOCATED IN THE SOUTHWEST 1/4 OF THE SOUTHWEST 1/4 OF SECTION 26, TOWNSHIP 2 NORTH, RANGE 15 EAST OF THE FOURTH PRINCIPAL MERIDIAN, IN THE VILLAGE OF DARIEN, WALWORTH COUNTY, WISCONSIN.

PROPOSED DWELLING WAS STAKED ON ACTUAL CORNERS WITH 7 FOOT CONTROL ON THE LONGEST HOUSE LINE. THE CONTRACTOR WILL BE RESPONSIBLE TO FIELD VERIFY ALL STAKES FOR LOCATION AND DIMENSION PRIOR TO CONSTRUCTION. IF ANY DISCREPANCIES OCCUR NOTIFY THIS OFFICE AT ONCE.

PREPARED FOR: SOUTHEASTERN WISCONSIN HOUSING CORP.
PROPOSED ADDRESS: _____ OAK RIDGE DRIVE
PROPOSED FN. FL.: _____
PROPOSED YD. GR.: _____


SCALE:
1" = 30'

CURVE DATA
CHD B'ING = S79°51'05.5"W
CHD = 117.04'
Δ = 23°36'49"
R = 286.00'




"I hereby certify that I have surveyed the above described property and that the above map is a correct representation thereof and shows the size and location of the property, its exterior boundaries, the location of all visible structures and dimensions of all principal buildings thereon, boundary fences, apparent easements, roadways and encroachments, if any."

"This survey is made for the use of the present owners of the property, and those who purchase, mortgage, or guarantee the title thereto within one year from date hereof."



B.W. SURVEYING
LAND SURVEYS
MAPPING AND PLANNING
412 N. PINE STREET
BURLINGTON, WI 53105
(414)-767-0225

LEGEND
○ EXISTING ELEVATION
○ FOUND IRON ROD
● SET IRON PIPE



THIS IS NOT AN ORIGINAL PRINT
UNLESS THIS SEAL IS RED.

Robert J. Wetzel
ROBERT J. WETZEL S-1778

AUGUST 3, 1998
DATE

3542
JOB NUMBER

QOR1-7 001-388