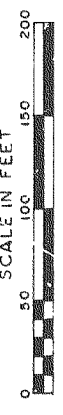


**BUCKINGHAM ESTATES**  
 A SUBDIVISION LOCATED IN THE SE 1/4 OF SECTION 6, T4N, R15E, CITY OF WHITEWATER,  
 WALWORTH COUNTY, WISCONSIN

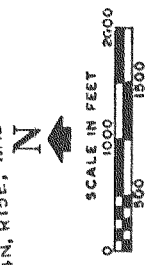
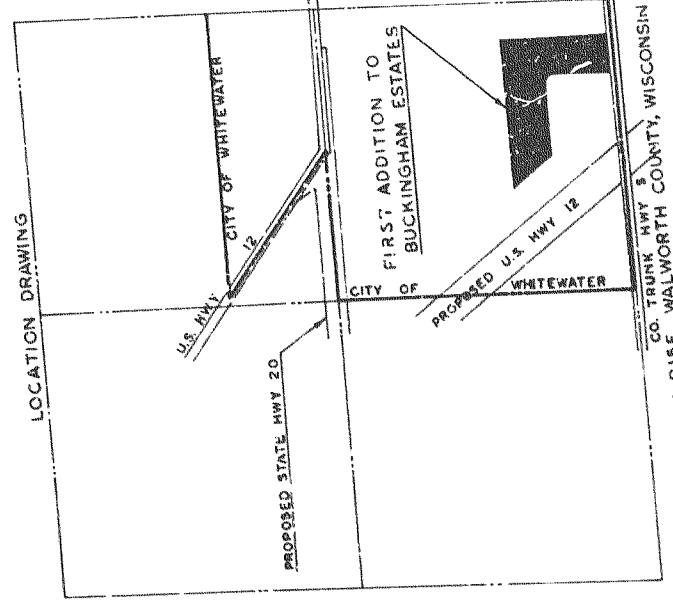
FIRST ADDITION TO UNPLATTED LANDS

REVISIONS : 02/04/91  
 05/17/94



**LEGEND**  
 ○ - IRON PIPE, 2"x3.30", MIN.WT. 3.65 LB./LIN.FT.  
 ○ - IRON PIPE, 1 1/2"x2.24", MIN.WT. 2.27 LB./LIN.FT.  
 AT ALL OTHER LOT CORNERS  
 --- UTILITY EASEMENT, PARALLEL TO LOT LINE.  
 WIDTH AS SHOWN.  
 BEARINGS ARE TRUE AS DETERMINED BY SOLAR OBSERVATION

CURVE NO.	RADIUS	CHORD		CENTRAL ANGLE	TANGENT BEARING
		LENGTH	BEARING		
1-2	119.91'	173.07'	N 48° 53.5' W	92° 23'	S 84° 55' W
3-4	188.91'	271.95'	N 49° 21.5' W	91° 27'	S 84° 55' W
5-6	194.77'	291.12'	N 48° 53.5' W	92° 23'	S 84° 55' W
7-8	284.77'	185.02'	S 74° 38' E	40° 54'	S 84° 55' W
9-10	50.00'	66.00'	S 54° 11' E	277° 24'	S 12° 53' E
11-12	264.77'	168.39'	N 21° 14.5' W	37° 05'	N 2° 42' W



There are no objections to this plat with respect to Secs. 236.15, 236.16, 236.20 and 236.21 (1) and (2), Wis. Stats., and Ch. 236 of the Wis. Admin. Code as proposed by Sec. 236.12 (6), Wis. Stats.  
 Certified this 14th day of February, 1994.  
 Walter K. Johnson  
 State Planning Director  
 Department of Resource Development

UNPLATTED LANDS

UNPLATTED LANDS

UNPLATTED LANDS