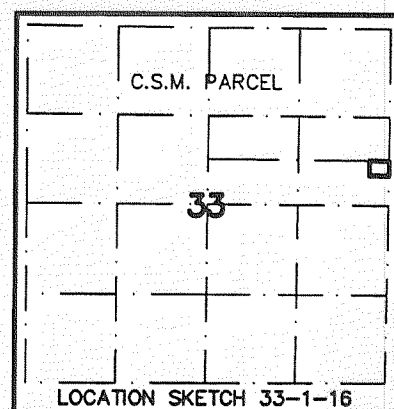



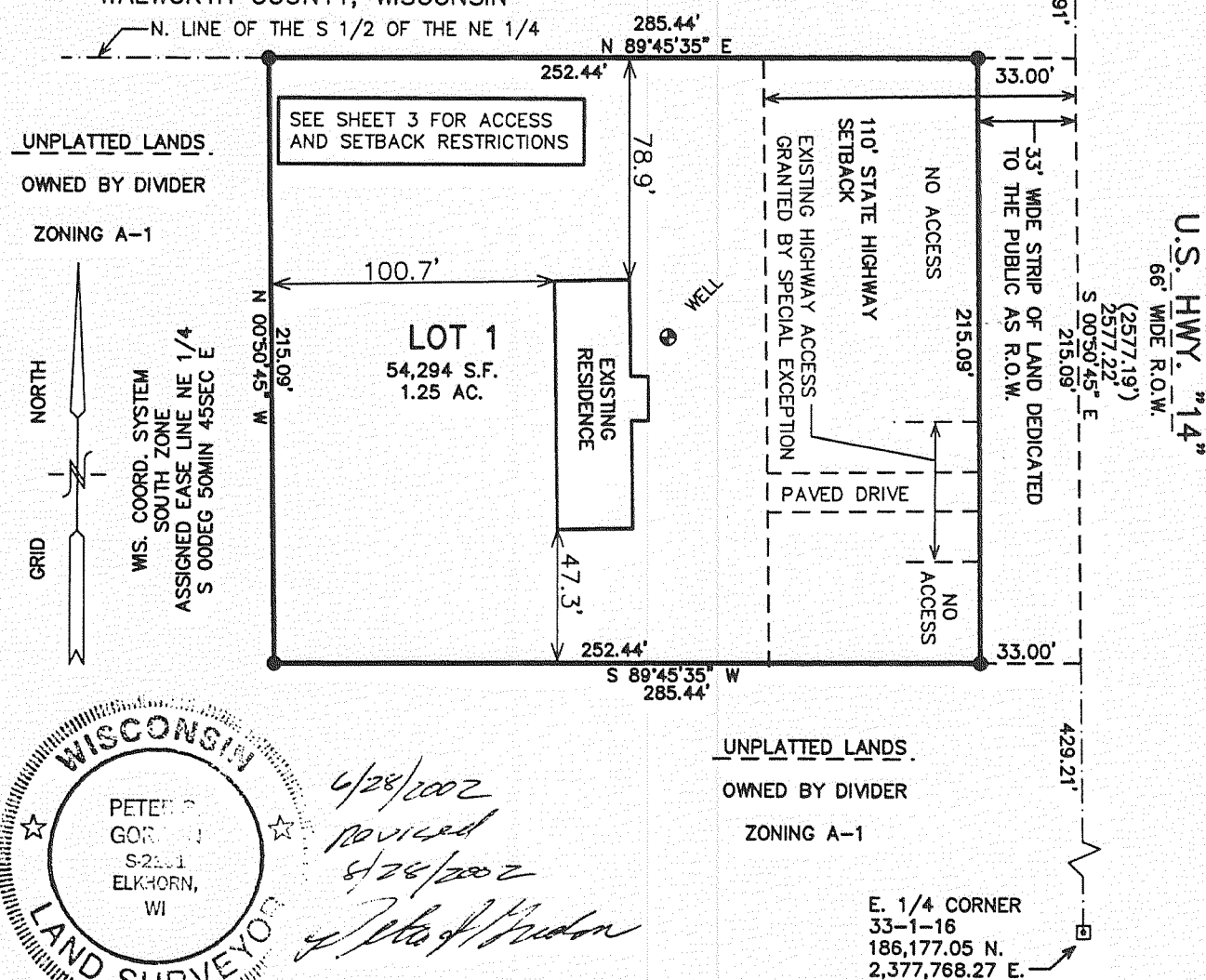
### Certified Survey Map #3479

OWNER: ARTHUR E. & MARILYN ANDERSON  
W6242 STATELINE ROAD  
WALWORTH, WI 53184  
ZONING: A-1  
SOILS: PtA

STATE DOT APPROVAL  
NO. 64-014-0727-02

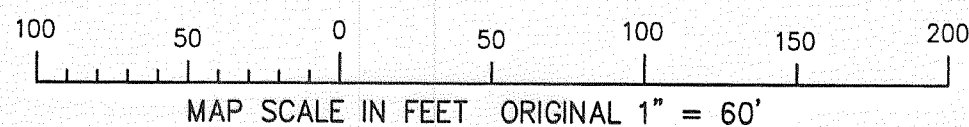


A FARM STRUCTURE SEPARATION  
LOCATED IN THE SE 1/4 OF THE NE 1/4 OF SECTION 33,  
TOWN 1 NORTH, RANGE 16 EAST  
WALWORTH COUNTY, WISCONSIN



*6/28/2002*  
*Revised*  
*8/28/2002*  
*Peter S. Gordon*

- LEGEND**
- = SET IRON REBAR STAKE 24" X 3/4" X 1.50 LBS./FT.
  - = FOUND CONCRETE COUNTY MONUMENT W/ BRASS CAP (XXX) = RECORDED AS

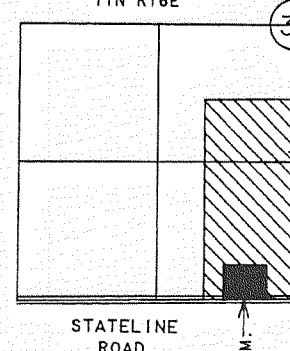


REVISD 07/11/02  
THIS INSTRUMENT DRAFTED  
BY PETER S. GORDON  
PROJECT NO. 6047M  
DATED: 06/19/20002

### Certified Survey Map #3496

A PARCEL OF LAND LOCATED IN THE SOUTHEAST 1/4 OF  
THE SOUTHWEST 1/4 OF SECTION 33, T1N, R16E,  
WALWORTH COUNTY, WISCONSIN.

LOCATION SKETCH SW 1/4 SEC 33 T1N R16E  
SURVEYED BY: ABELL SURVEYING & MAPPING  
1140 SEQUOIA STREET  
DELANAV, WI. 53115



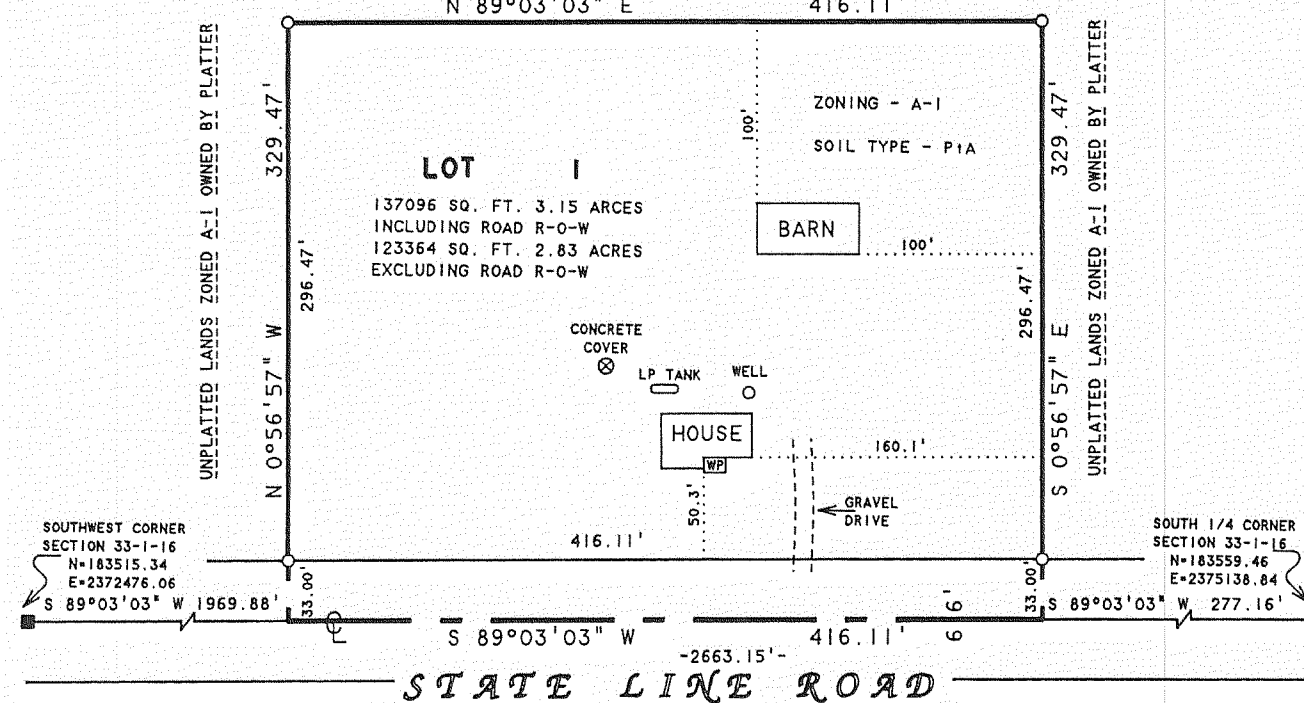
NOTE 1: BEARINGS ARE REFERENCED TO THE  
WISCONSIN COORDINATE SYSTEM -  
SOUTH ZONE.

35 ACRES OF A-1 LAND RESTRICTED  
BY FARM SEPARATION

OWNERS: GLENN L. PETERS (DECEASED)  
MARY JO PETERS  
W6426 STATE LINE ROAD  
WALWORTH, WI 53184

THIS INSTRUMENT WAS DRAFTED BY  
EDWARD J. NEZWORSKI

THIS IS A SEPARATION OF FARM STRUCTURES FROM FARM LAND  
UNPLATTED LANDS ZONED A-1 OWNED BY PLATTER

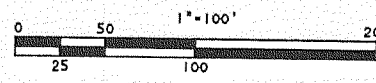


SOUTHWEST CORNER  
SECTION 33-1-16  
N=183515.34  
E=2372476.06  
S 89°03'03" W 1969.88'

SOUTH 1/4 CORNER  
SECTION 33-1-16  
N=183559.46  
E=2375138.84  
S 89°03'03" W 277.16'



NOTE 2: EXISTING SANITARY SYSTEM APPEARS TO  
BE FUNCTIONING. NO EVALUATION HAS  
BEEN MADE BY THE WALWORTH COUNTY  
SANITATION DEPARTMENT AS TO MEETING  
THE REQUIREMENT FOR A REPLACEMENT  
SYSTEM UNDER COMM-83 OF THE WISCONSIN  
ADMINISTRATIVE CODE.



- LEGEND**
- - WALWORTH COUNTY MONUMENT FOUND
  - - 1 1/4" X 24" O.D. IRON PIPE 1.13 LBS./LIN FT. MIN. SET.
  - WP - WOOD PORCH



*David F. Abell*  
DAVID F. ABELL  
WISCONSIN REGISTERED LAND SURVEYOR, S-1596

August 13, 2002  
DATE