

CERTIFIED SURVEYS 2731, 2771

TOWN OF SUGAR CREEK

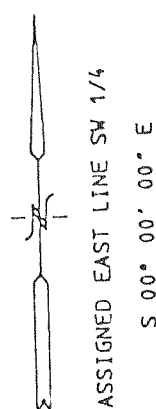
CERTIFIED SURVEY NO. 2731
 RECORDED IN VOLUME 14 OF CERTIFIED SURVEY
 MAPS ON PAGE 78 AS
 DOCUMENT NO. 334954

LOCATED IN THE SE 1/4 OF THE SW
 1/4 SECTION 29, TOWN 3 NORTH,
 RANGE 16 EAST, WALWORTH COUNTY,
 WISCONSIN

OWNER: DAVID HOLT
 4819 BRIGGS ROAD
 ELKHORN, WISCONSIN

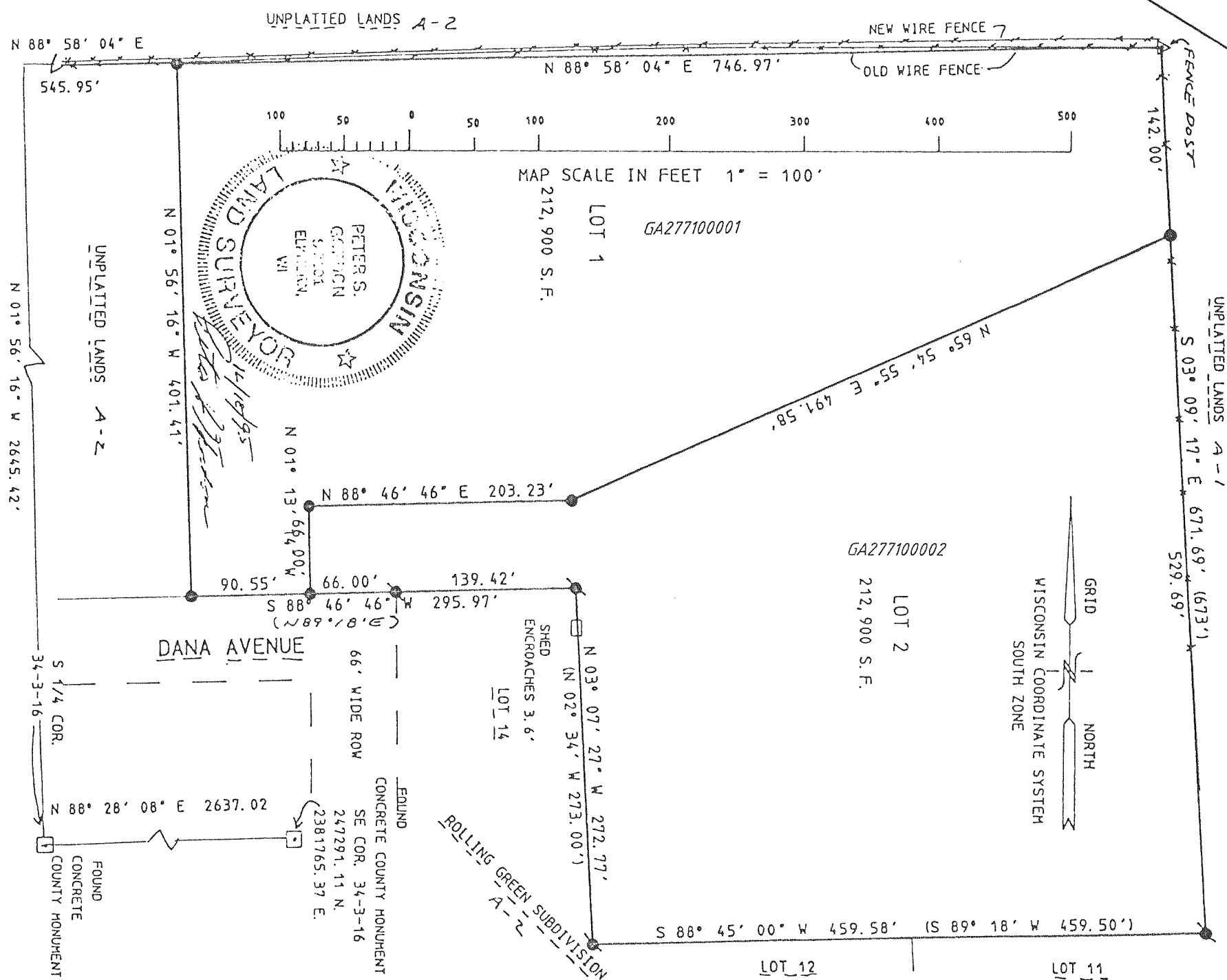
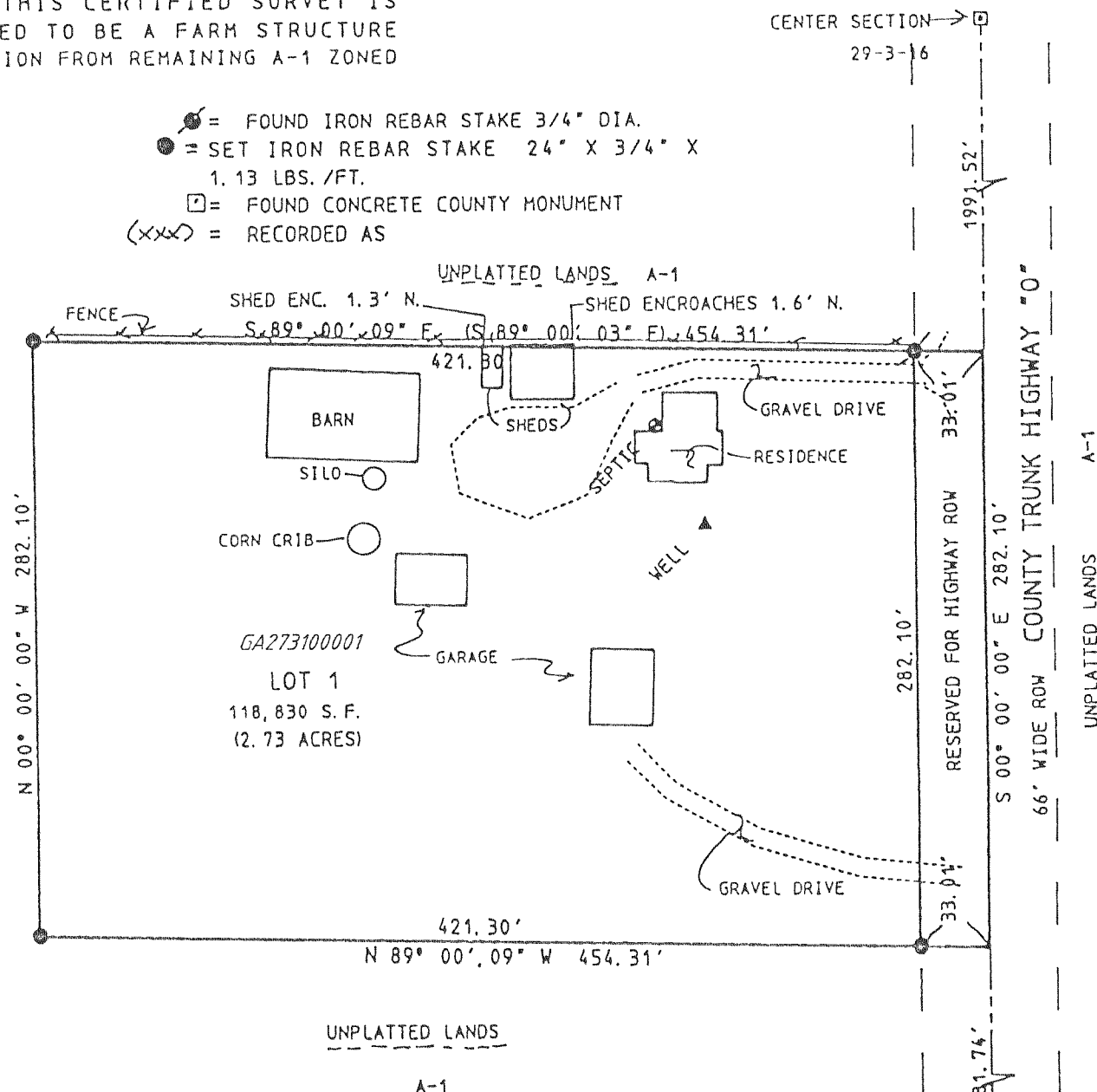
SOILS: MyB
 ZONING A-1

REVISIONS :



NOTE: THIS CERTIFIED SURVEY IS
 INTENDED TO BE A FARM STRUCTURE
 SEPARATION FROM REMAINING A-1 ZONED
 LANDS.

- = FOUND IRON REBAR STAKE 3/4" DIA.
- = SET IRON REBAR STAKE 24" X 3/4" X 1.13 LBS./FT.
- = FOUND CONCRETE COUNTY MONUMENT
- (x) = RECORDED AS



CERTIFIED SURVEY NO. 2771
 RECORDED IN VOLUME 14 OF CERTIFIED SURVEY
 MAPS ON PAGE 163 AS
 DOCUMENT NO. 343312

LOCATED IN THE NW 1/4 OF THE SE 1/4
 OF SEC. 34, TOWN 3 NORTH, RANGE 16
 EAST, WALWORTH COUNTY, WISCONSIN

- = FOUND IRON REBAR STAKE 1 5/16 DIA.
- = SET IRON REBAR STAKE 3/4" X 24" X 1.5 LBS/FT
- (x) = RECORDED AS

OWNER: LLEWELLYN T. & MARTHA H. HEINE
 124 GAGE RD.
 RIVERSIDE, IL. 60546
 ZONING : C-2
 SOILS: MyB, MyC2, MWD2, MyC, MWC2
 NO STRUCTURES FOR HUMAN HABITATION SHALL BE ERRECTED UNTIL SUCH TIME AS THE REQUIREMENTS OF ILHR 85 AND THE WALWORTH COUNTY SANITATION ORDINANCE HAVE BEEN MET.

REVISIONS :