CERTIFIED SURVEYS 1330, 1345, 1353 & 1356

TOWN OF SPRING PRAIRIE

CERTIFIED SURVEY MAP NO. 1330

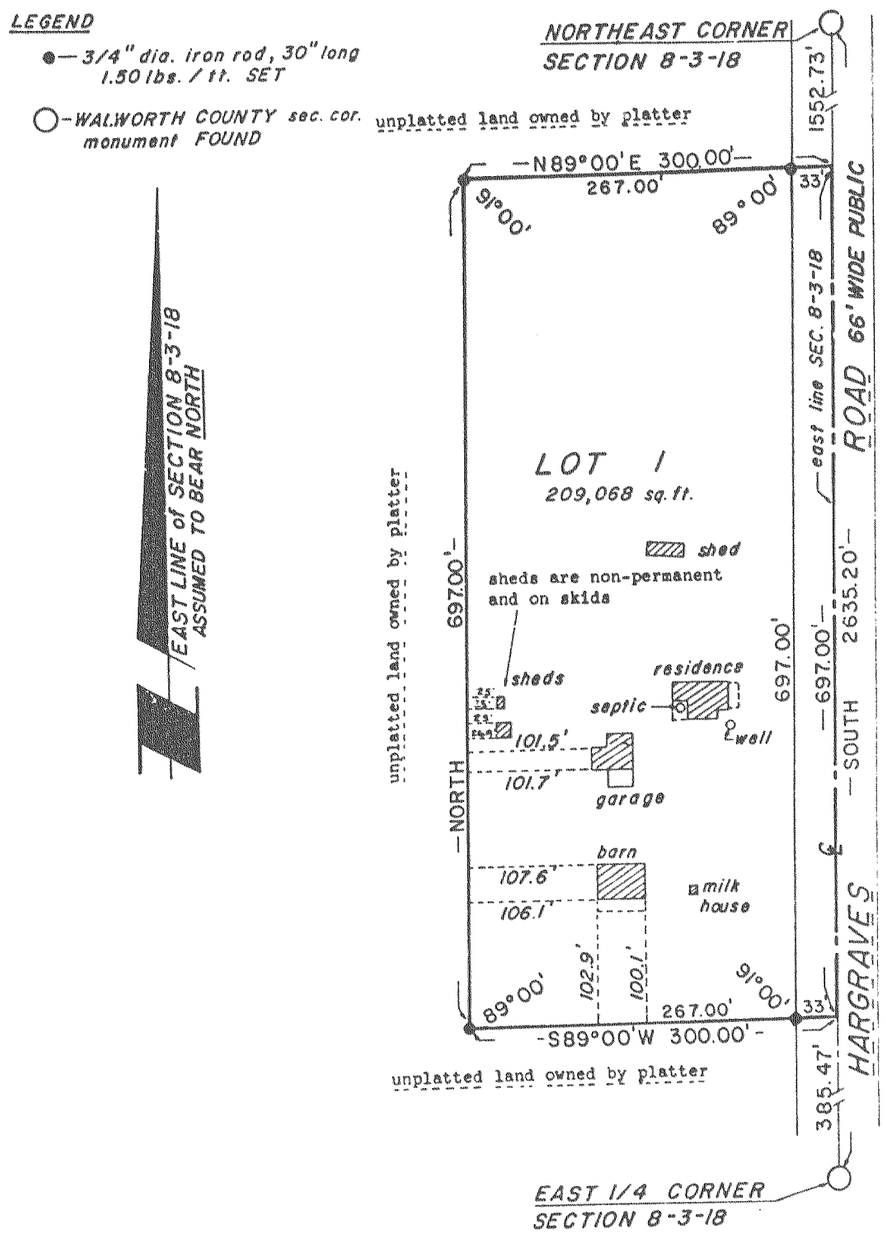

WALWORTH COUNTY CERTIFIED SURVEY MAP NO. 1353

PART OF THE NORTHEAST 1/4 OF SECTION 1, T. 3 N., R. 18 E. OF THE 4TH P.M., TOWNSHIP OF SPRING PRAIRIE, COUNTY OF WALWORTH, STATE OF WISCONSIN

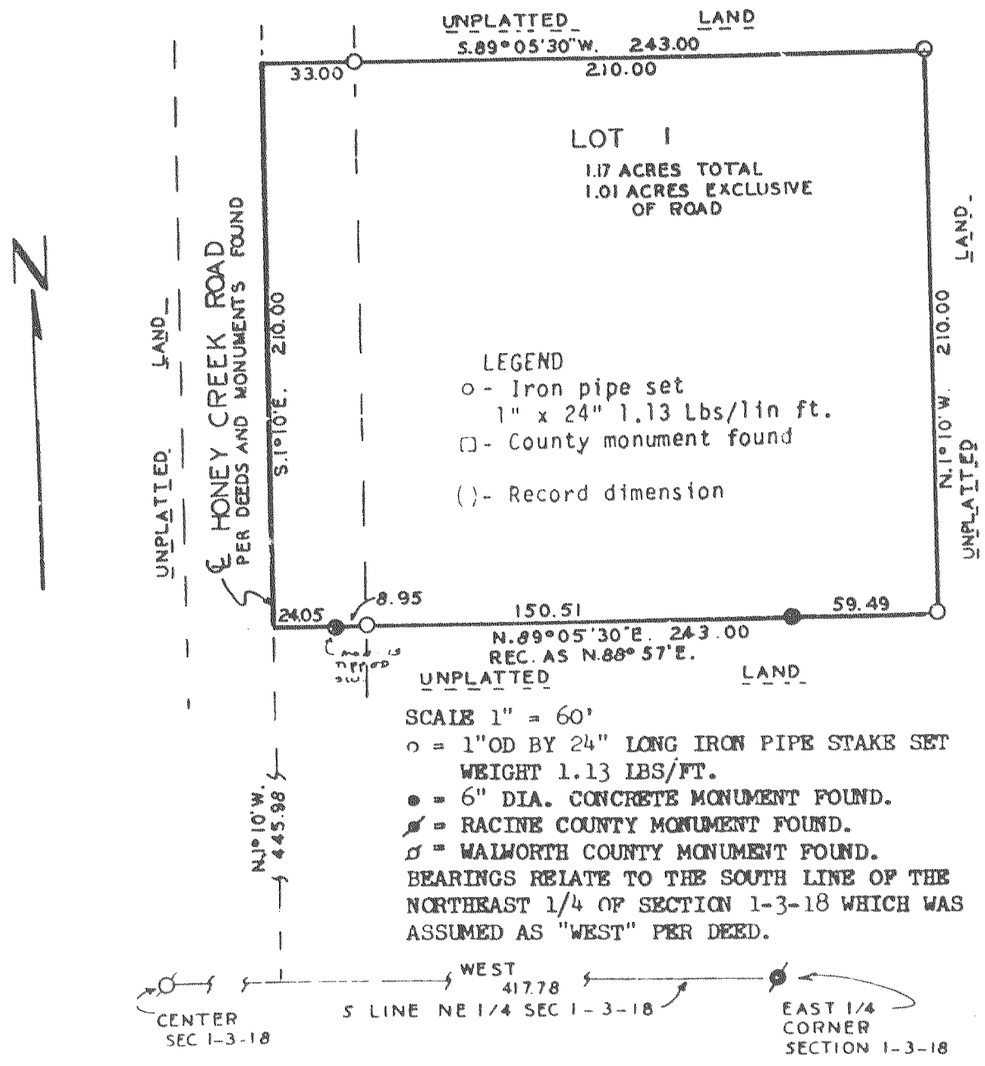

WALWORTH COUNTY CERTIFIED SURVEY NO. 1345

DESCRIPTION: PART OF THE NORTHEAST 1/4 AND PART OF THE SOUTHEAST 1/4 OF SECTION 36, T. 3 N., R. 18 E. OF THE 4TH P.M., TOWNSHIP OF SPRING PRAIRIE, COUNTY OF WALWORTH, STATE OF WISCONSIN

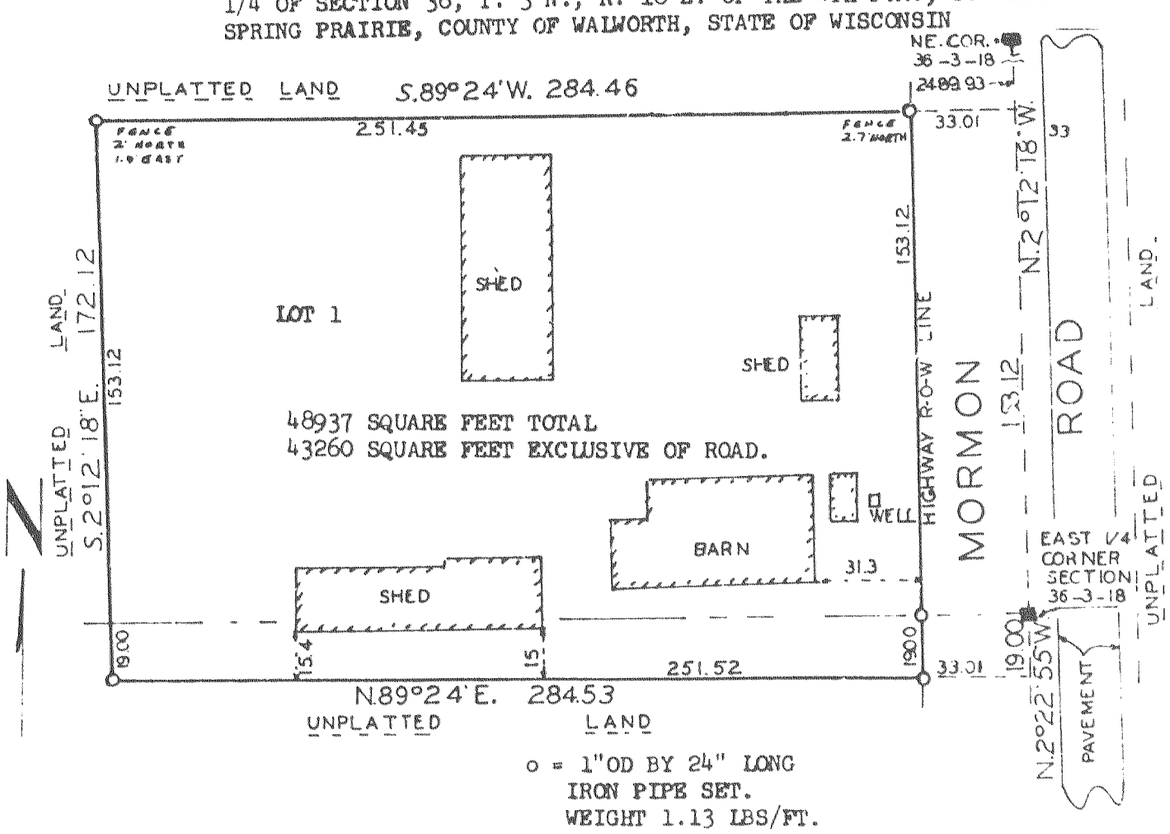

CERTIFIED SURVEY NO. 1356
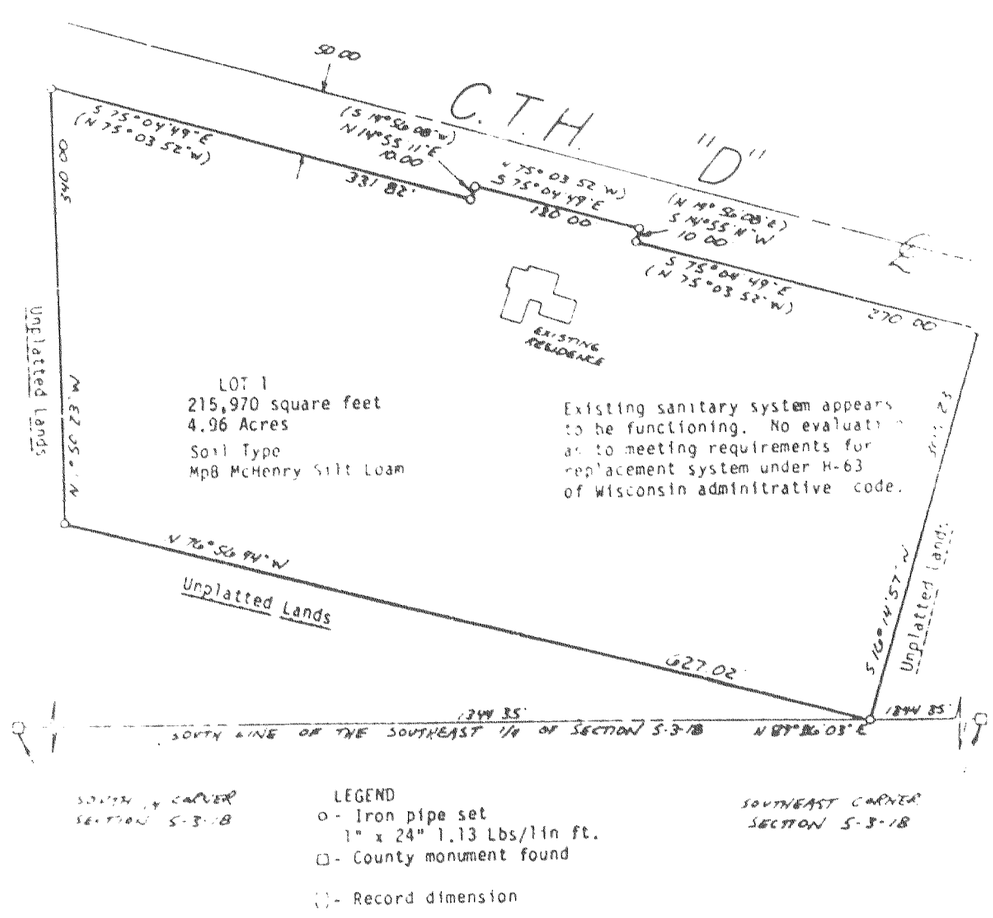
Certified survey map of part of the Southeast 1/4 of the Southeast 1/4 and the Southwest 1/4 of the Southeast 1/4 in Section 5, Township 3 North, Range 18 East, Town of Spring Prarie, Walworth County, Wisconsin, more particularly described as follows: