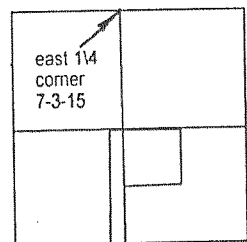


533547

CERTIFIED SURVEY MAP NO. 3506

PART OF THE SOUTHEAST 1/4 OF THE SOUTHEAST 1/4 OF SECTION 7, AND PART OF THE SOUTHWEST 1/4 OF THE SOUTHWEST 1/4 OF SECTION 8, TOWN 3 NORTH, RANGE 15 EAST OF THE FOURTH PRINCIPAL MERIDIAN, TOWN OF RICHMOND, WALWORTH COUNTY, WISCONSIN.



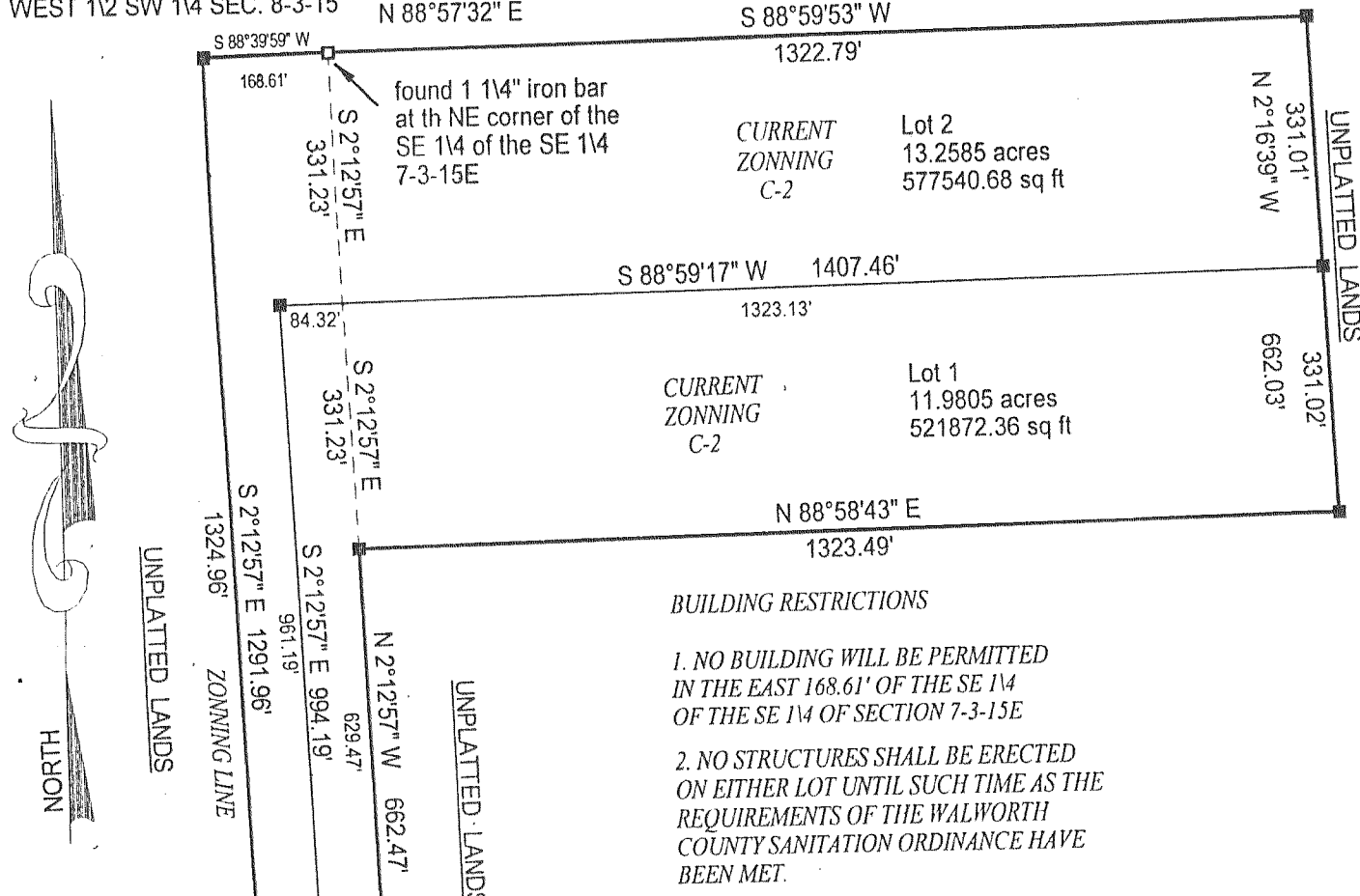
VICINITY MAP EAST 1/2 SE 1/4 SEC. 7-3-15 WEST 1/2 SW 1/4 SEC. 8-3-15

OWNER CHAD J. KARL AND ANITA M. KARL 138 FOREST PARK BLVD. JANESVILLE, WI. 53545

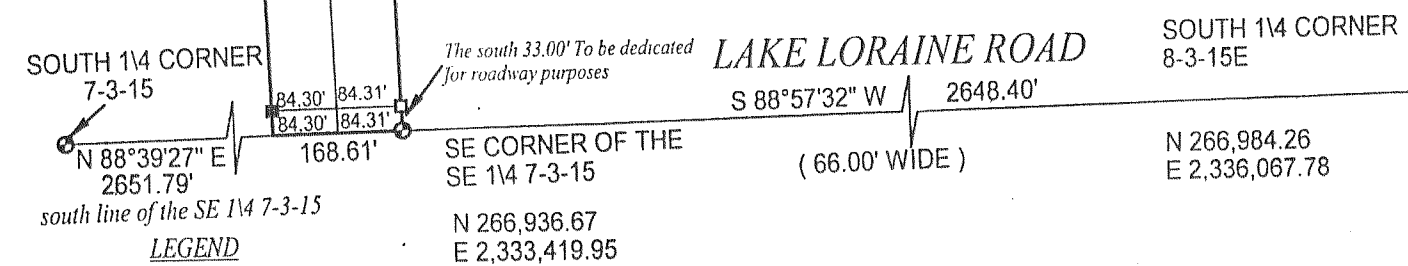
SOIL TYPES PER WALWORTH COUNTY SOILS SURVEY CeD2 MpB2 MxC2

BASIS OF BEARING OF THIS MAP, THE WISCONSIN STATE PLANE COORDINATE SYSTEM SOUTH ZONE, THE SOUTH LINE OF THE SOUTHWEST 1/4 OF SECTION 8-3-15 IS ASSUMED TO BEAR N 88°57'32" E

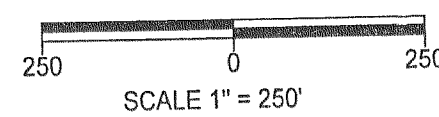
UNPLATTED LANDS



BUILDING RESTRICTIONS 1. NO BUILDING WILL BE PERMITTED IN THE EAST 168.61' OF THE SE 1/4 OF THE SE 1/4 OF SECTION 7-3-15E 2. NO STRUCTURES SHALL BE ERECTED ON EITHER LOT UNTIL SUCH TIME AS THE REQUIREMENTS OF THE WALWORTH COUNTY SANITATION ORDINANCE HAVE BEEN MET.

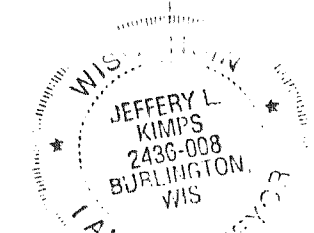


- LEGEND symbols for found concrete monument, recorded as, found iron bar, set iron bar, and soil boring.



SCALE 1" = 250'

revised 7-25-2002 j.l.k.



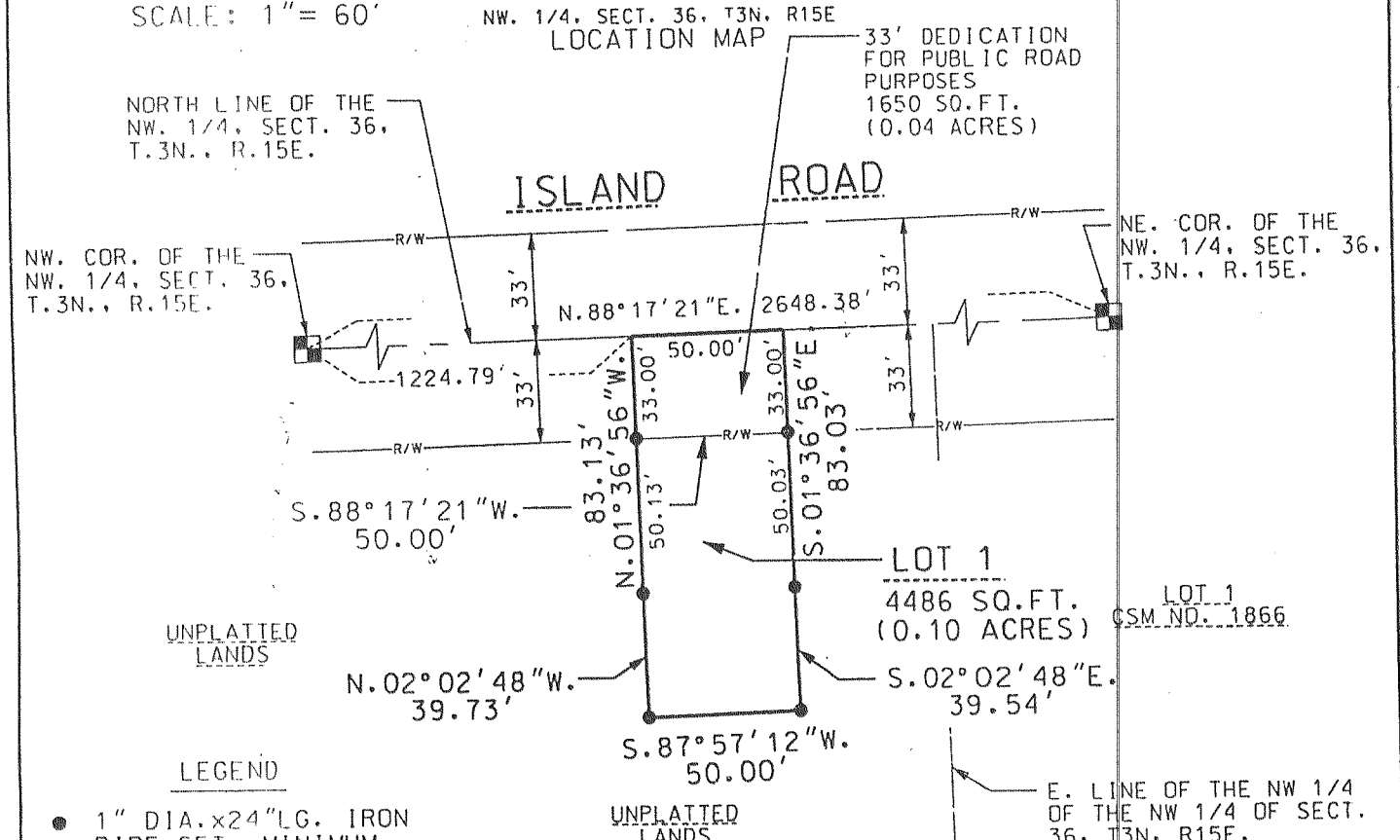
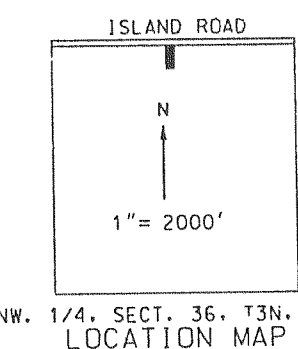
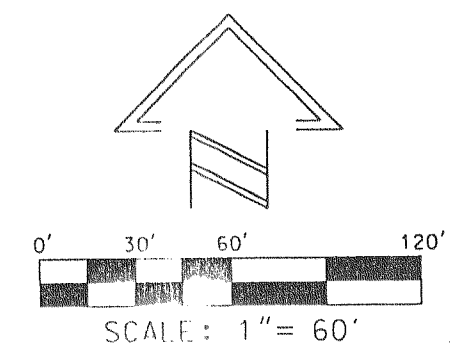
Signature of Jeffrey L. Kimps and text: JEFFREY L. KIMPS S-2436 Wisconsin Registered Land Surveyor Dated this 16th day of APRIL, 2002.

J.K. SURVEYING INC. N3705 WILLOWBEND LANE LAKE GENEVA, WI. 53147 262-248-3697 JOB# 01-193CSM2 C.S. #3506

537059

CERTIFIED SURVEY MAP NO. 3513

That part of the Northwest 1/4 of the Northwest 1/4 of Section 36, Township 3 North, Range 15 East, in the Town of Richmond, Walworth County, Wisconsin.




- LEGEND symbols for 1" dia. x 24" lg. iron pipe set and found concrete monument.


NOTES 1.) PROPERTY IS ZONED P1. 2.) SOIL TYPE ON PROPERTY IS MyB.

REFERENCE BEARING ALL BEARINGS ARE REFERENCED TO THE NORTH LINE OF THE NW 1/4 OF SECT. 36, T3N, R15E WHICH IS ASSUMED TO BEAR N 88°17'21" E.

OWNER: JOSEPH M. & CHERYL A. O'CONNOR 5180 BAILLY ROAD DELWAH, WI 53115



THIS INSTRUMENT WAS DRAFTED BY: BURT J. NAUMANN JOB. NO. 19990281 SHEET 1 OF 3



Signature of Burt J. Naumann and date 1/18/02

537059 RECORDED ON 2002 DEC 23 PM 1:50 FILED CONNIE J WOOLEVER REGISTER OF DEEDS WALWORTH COUNTY, WI GRAEF, ANHALT, SCHLOEMER, & ASSOCIATES 15.00