# CERTIFIED SURVEYS 2390, 2418

## TOWN OF LINN

CERTIFIED SURVEY NO. 2390

RECORDED IN VOLUME 12 OF CERTIFIED SURVEY MAPS ON PAGE 1 AS DOCUMENT NO. 273906

LOCATED IN THE SW 1/4 OF THE NE 1/4 & THE SE 1/4 OF THE NW 1/4
ALL IN SECTION 17, T. 1 N., R. 17 E.
TOWN OF LINN
WALWORTH COUNTY, WI.

SITE
ZONING: R-1

SOILS: MyB MwC2

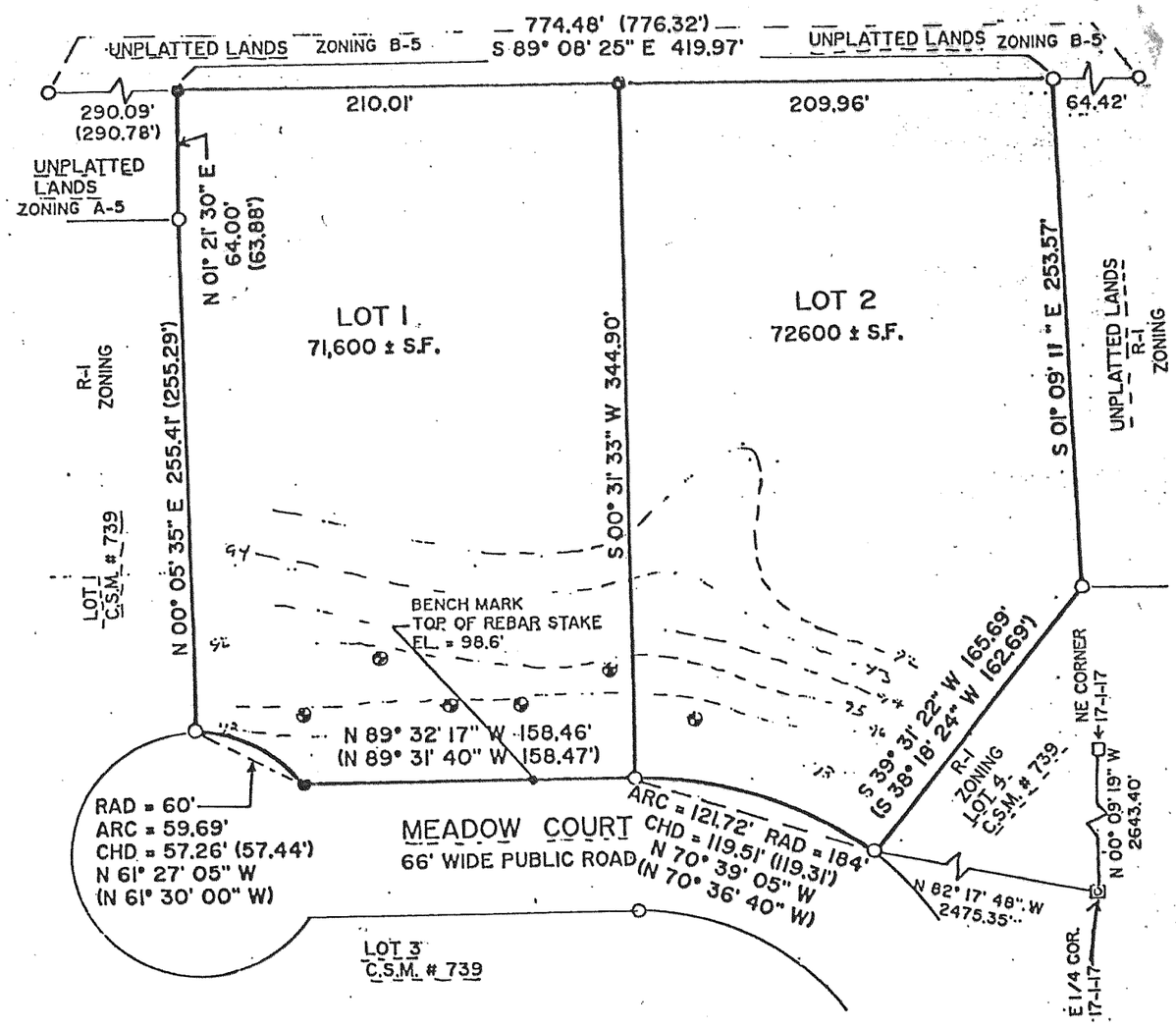





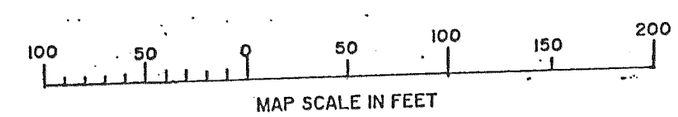


LEGEND
- O = FOUND IRON PIPE STAKE
- ● = SET IRON REBAR STAKE 3/4" X 24" X 1.13 LBS/FT
- ⊠ FOUND CONCRETE COUNTY MONUMENT
- ⊕ = FOUND SOIL BORING
- (xxxx) = RECORDED AS
- □ = RECORD POSITION FROM COUNTY SURVEYOR'S MONUMENT RECORDS

CERTIFIED SURVEY MAP NO. 2418
LOCATED IN THE NORTH 1/2 OF THE SOUTHWEST 1/4 OF SECTION 10, T 1 N, R 17 E, WALWORTH COUNTY, WISCONSIN.

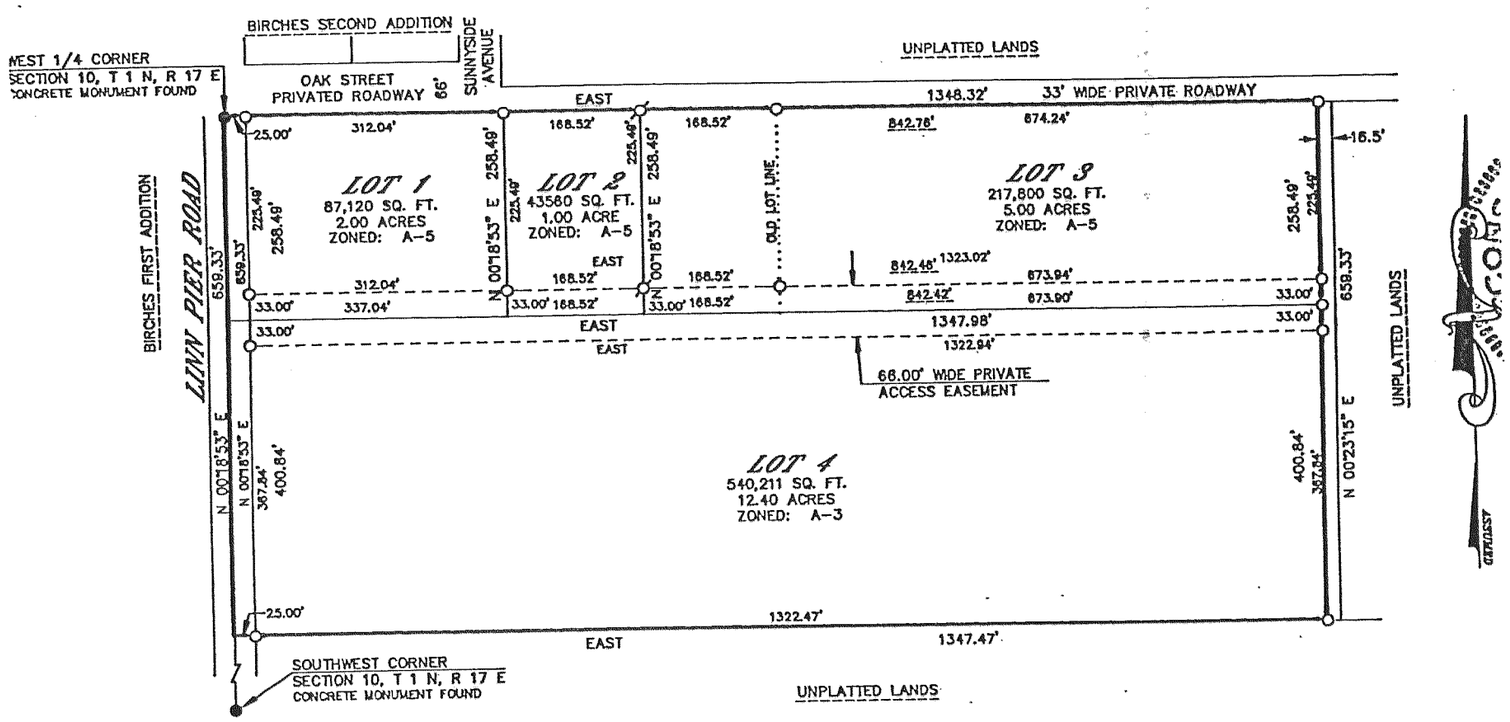


OWNED BY: JAMES AND CINDY SKARDA
RT. 1, BOX 1138
LAKE GENEVA, WISCONSIN 53147

ZONED: A-3 & A-5

BEARING REFERENCE: THE EAST-WEST 1/4 LINE OF SECTION 10 WAS ASSUMED EAST.

SOIL TYPE: MIAMI SILT LOAM

NOTE: PROPOSED SANITARY SYSTEM LOCATIONS ARE IN COMPLIANCE WITH ILHR-85.03. CONTOURS NOT SHOWN--LOT MEETS MINIMUM REQUIREMENTS OF ILHR-85.04 (4).

GRAPHIC SCALE

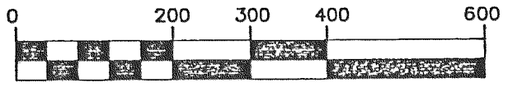


( IN FEET )

ø-1" X 24" IRON PIPE PLACED, MIN. WT, 1.13 LBS./LINEAL FOOT
o-1" DIAMETER IRON PIPE FOUND

NOTE: THIS CERTIFIED SURVEY IS A LOT LINE ADJUSTMENT AND IS INTENDED TO REPLACE CERTIFIED SURVEY MAP NO. 2269, RECORDED IN VOLUME 11 OF CERTIFIED SURVEYS ON PAGE 86 AS DOCUMENT NO. 252033, RECORDED FEB. 22, 1993.