CERTIFIED SURVEYS 1036, 1062, 1086 AND 1096

TOWN OF LINN

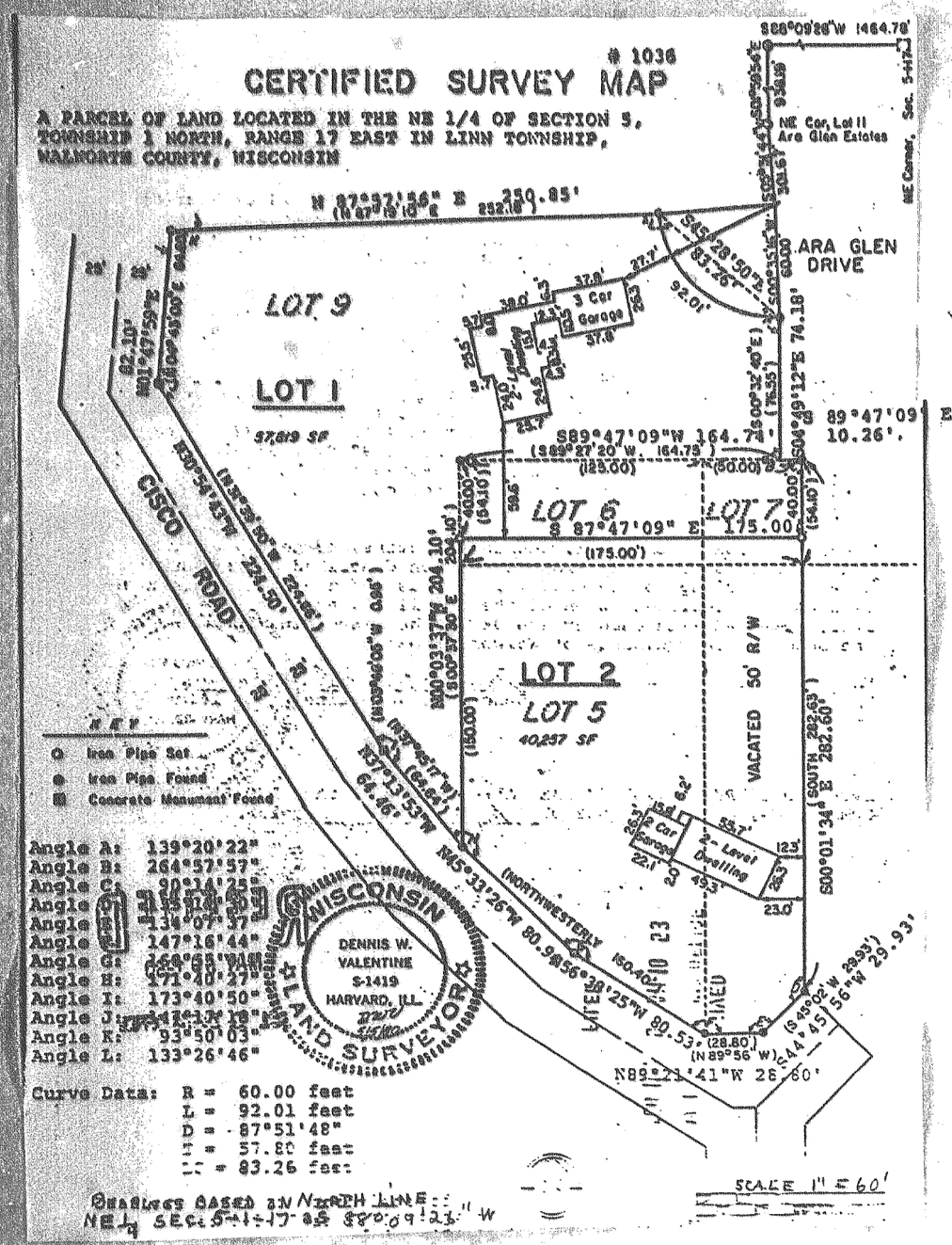

CERTIFIED SURVEY MAP NO. 1096

A PARCEL OF LAND LOCATED IN THE NORTHWEST 1/4 AND THE NORTHEAST 1/4 OF SECTION 2, TOWN 1 NORTH, RANGE 17 EAST, WALWORTH COUNTY, WISCONSIN, BEING LOTS 3 AND 4 OF CERTIFIED SURVEY MAP NO. 679.

LEGEND
- IRON PIPE 1-7/8" X 24", MIN. WT. 1.13/LBS. LIN. FT., OR AS NOTED.
- 5" DIAMETER CONCRETE MONUMENT
- RECORDED AS

NOTE: OUTLOT 1 HAS NOW BECOME PART OF C.S. 2175

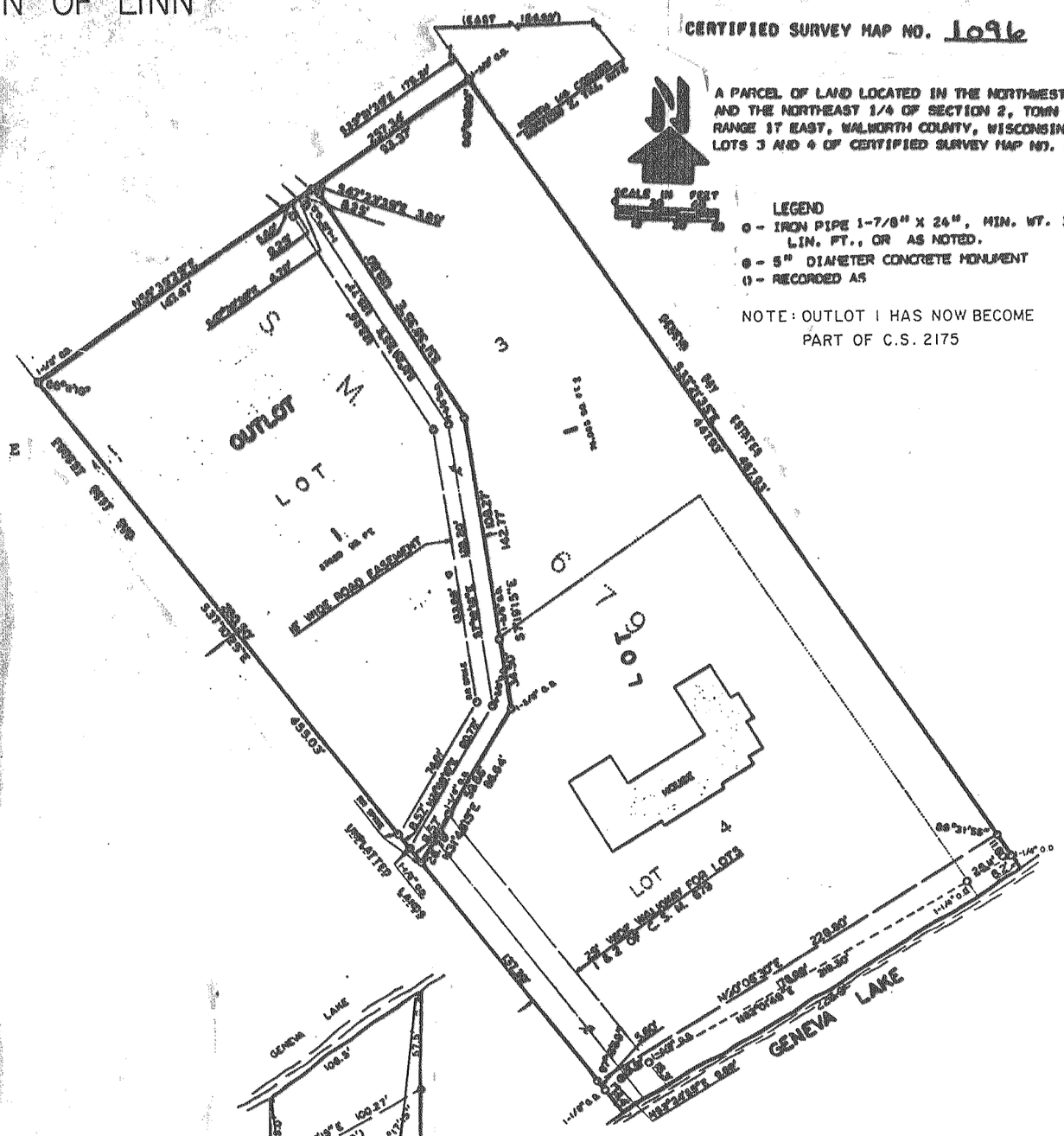

CERTIFIED SURVEY MAP NO. 1062

PART OF THE SOUTH 1/2 OF THE NORTHWEST 1/4 OF SECTION 4, TOWN 1 NORTH, RANGE 17 EAST, TOWN OF LINN, WALWORTH COUNTY, WISCONSIN.

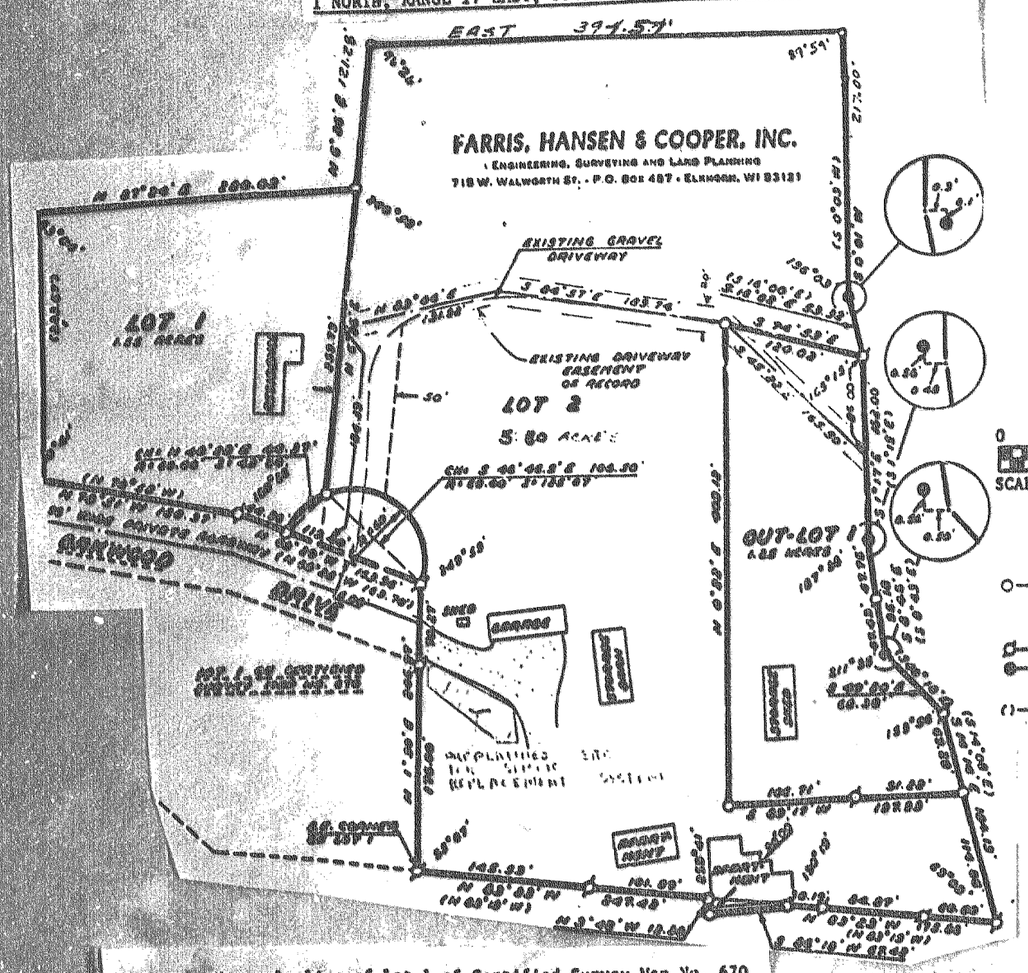

LEGEND
- 1" Dia. x 24" Iron Pipe Set, 1.13 lbs. lin. ft.
- Iron Pipe Found
- Fence Post in Concrete Found
- Record Dimension

NOTE: The Easterly line of Lot 1 of Certified Survey Map No. 670 is assumed to bear N 1°30' E as recorded.

CERTIFIED SURVEY MAP NO. 1086

IT IS A PARCEL OF LAND BEING LOT 3 OF THE BIRCHES, LOCATED IN THE NORTHWEST 1/4 OF SECTION 10, TOWN 1 NORTH, RANGE 17 EAST, WALWORTH COUNTY, WISCONSIN.

CONTAINING 1.20 ACRES, MORE OR LESS.

NOTE: THE BEARING ON THE NORTHERLY LINE OF MAPLE LANE IS ASSUMED N 60°15'E AS SHOWN ON THE SUBDIVISION PLAT OF THE BIRCHES.

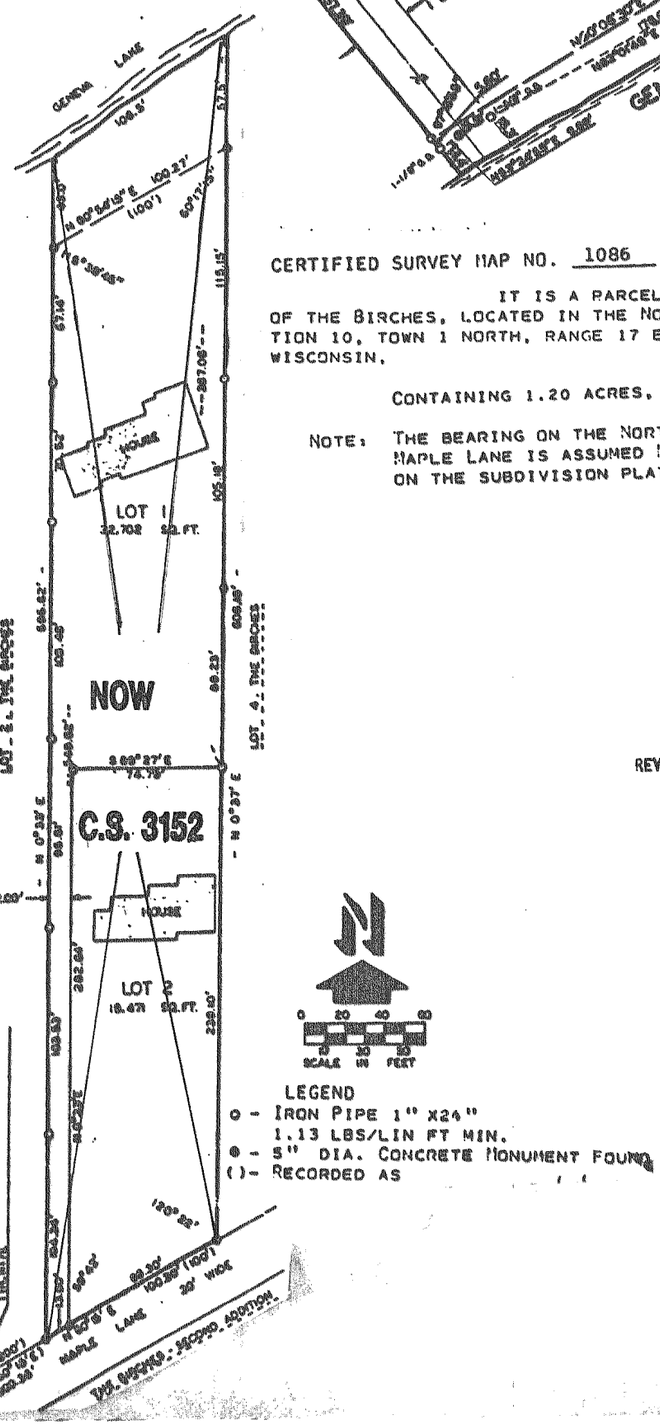

LEGEND
- IRON PIPE 1" X24" 1.13 LBS/LIN FT MIN.
- 5" DIA. CONCRETE MONUMENT FOUND
- RECORDED AS

REVISIONS 12/10/99