CERTIFIED SURVEYS 3123, 3124

CITY OF LAKE GENEVA

CERTIFIED SURVEY MAP NO. 3123

LOCATED IN THE NORTHEAST QUARTER OF SECTION 35
TOWN 2 NORTH, RANGE 17 EAST, CITY OF LAKE GENEVA
WALWORTH COUNTY, STATE OF WISCONSIN

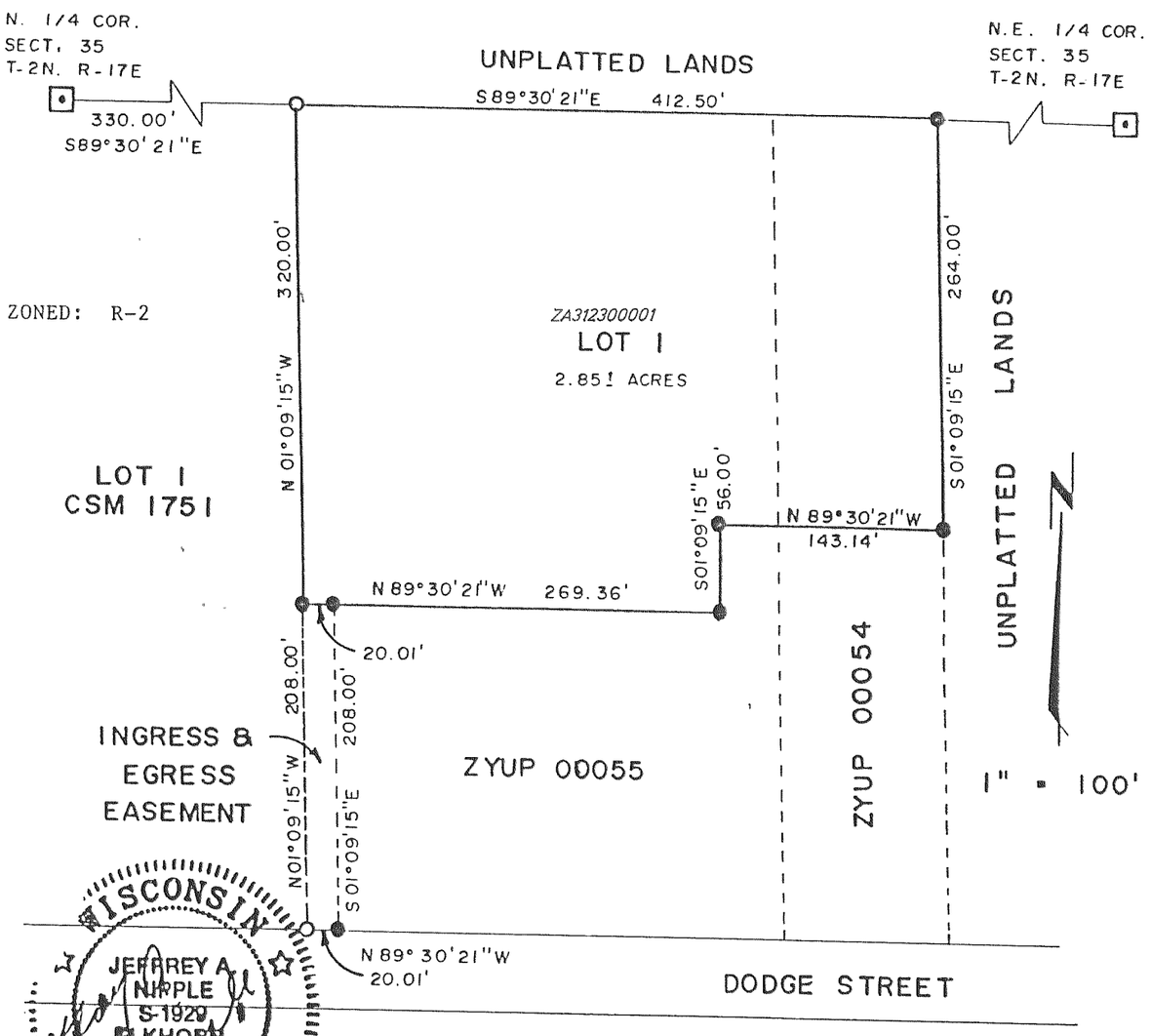

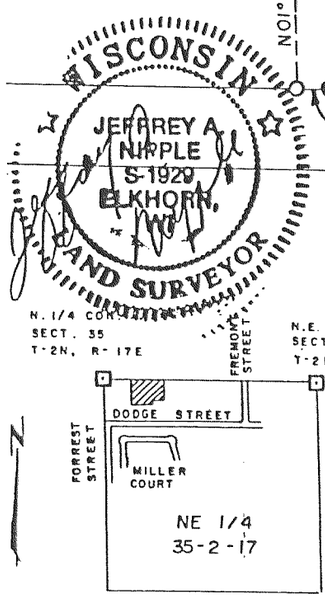

LOCATION MAP
1" = 2000'

SURVEYED BY:
JEFFREY A. NIPPLE R.L.S.
CRISPELL-SNYDER, INC.
114 W. COURT ST.
ELKHORN, WI.
53121

OWNER:
GRADY BYRON
1865 DODGE ST.
LAKE GENEVA, WI.
53147

LEGEND

- ● SET 3/4" x 24" IRON ROD WEIGHING 1.50 lbs/LIN.FT.
- O FOUND IRON ROD
- ▣ FOUND CONCRETE MONUMENT W/BRASS CAP

NOTE: BEARINGS ARE REFERENCED TO THE WISCONSIN COORDINATE SYSTEM, SOUTH ZONE

REVISIONS :

MYLAR CREATED 07/26/99

CERTIFIED SURVEY MAP NO. C.S. #3124

BEING PART OF THE SW1/4 OF THE SW1/4 OF
SECTION 31, TOWN 2 NORTH, RANGE 18 EAST,
CITY OF LAKE GENEVA, WALWORTH COUNTY, WISCONSIN

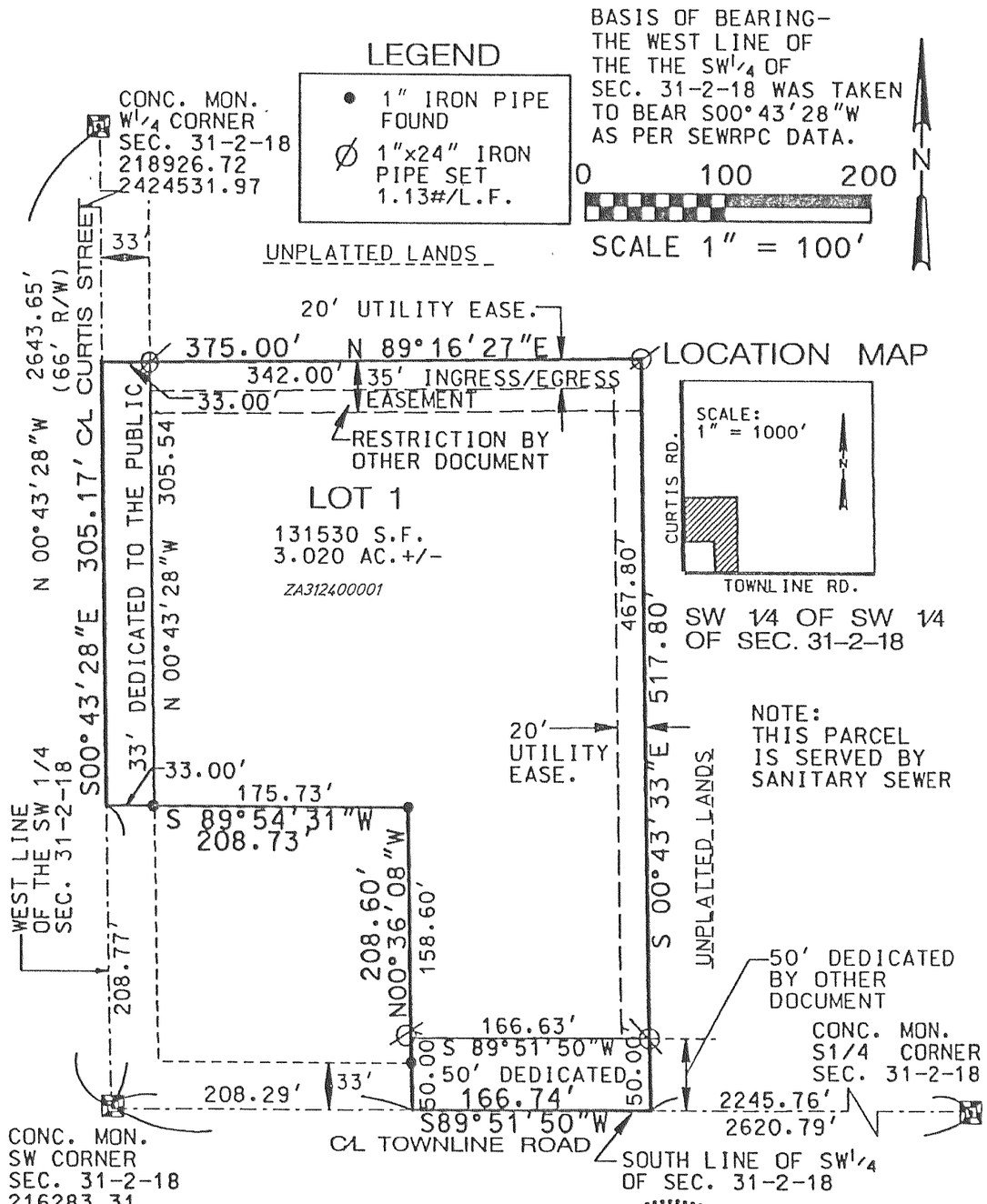

OWNER:
GENEVA CROSSING LAND INVESTMENT LLC
448 W. WASHINGTON AVE.
MADISON, WI 53703
SURVEYOR:
RSV ENGINEERING, INC.
801 MAIN STREET
MUKWONAGO, WI 53149

INSTRUMENT DRAFTED BY BRADFORD L. SPENCER
801 MAIN STREET, MUKWONAGO, WI 53149

DATE 6/11/99
SHEET 1 OF 3
RSV#8279CSM

REVISIONS :