GARRISON GLEN SUBDIVISION

A DIVISION OF LOT 3 OF CERTIFIED SURVEY MAP NO. 2008, RECORDED IN VOLUME NO. 9 ON PAGE NO. 295 OF WALWORTH COUNTY CERTIFIED SURVEY MAPS AS DOCUMENT NO. 206794; LOCATED IN THE SOUTHWEST 1/4 AND SOUTHEAST 1/4'S OF THE NORTHEAST 1/4 OF SECTION 1, TOWN 1 NORTH, RANGE 17 EAST, CITY OF LAKE GENEVA, WALWORTH COUNTY, WISCONSIN

LOCATION SKETCH

NE 1/4 SECTION 1, T1N, R17E

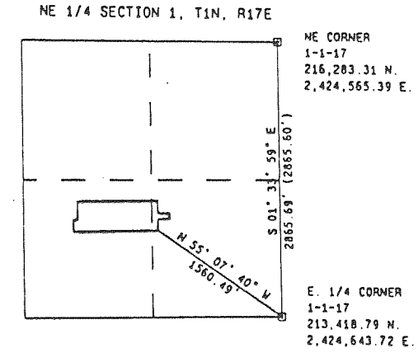

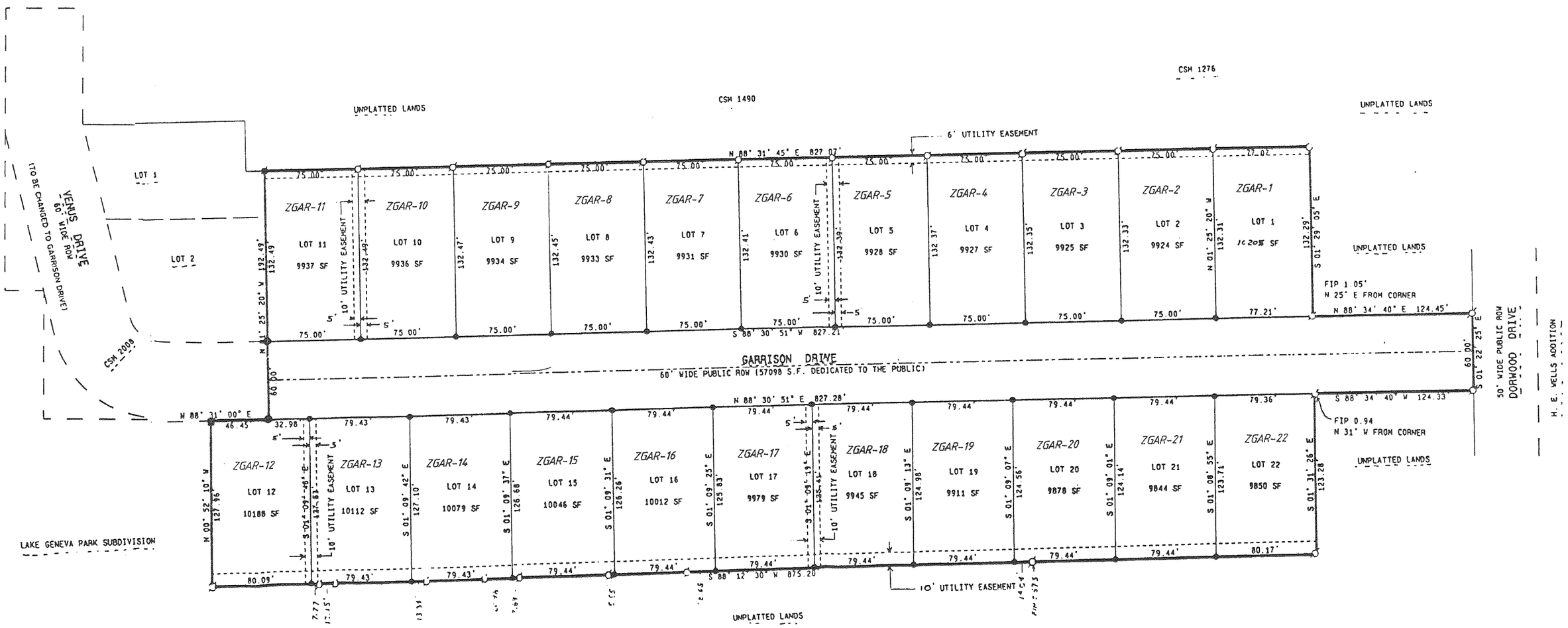

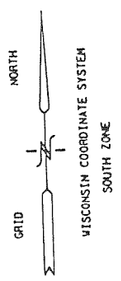

LEGEND

- ● = SET IRON REBAR STAKE 3/4" X 24" X 1.5 lbs./ft.
- ● = SET SOLID ROUND IRON BAR STAKE 1 5/16" X 30" X 4.60 LBS./FT.
- = FOUND IRON PIPE STAKE 1" DIA.
- = FOUND IRON REBAR STAKE 3/4" DIA.
- = FOUND CONCRETE COUNTY MONUMENT
- = RECORDED AS
- = FOUND STONE MONUMENT

PROJ 3279



MAPPING DATE : 07/25/95
REVISIONS :

126