CERTIFIED SURVEY NOS. 836, 845, 848

TOWN OF LAGRANGE

836 LOCATED IN THE S.W.1/4 OF SEC. 36, T.4N., R.16E., WALWORTH COUNTY, WIS.

LEGEND

- ● IRON ROD SET, 3/4" DIA. X 24" LONG, 1.50 LB./FT.
- ⊙ FOUND IRON PIPE, 1" DIA.

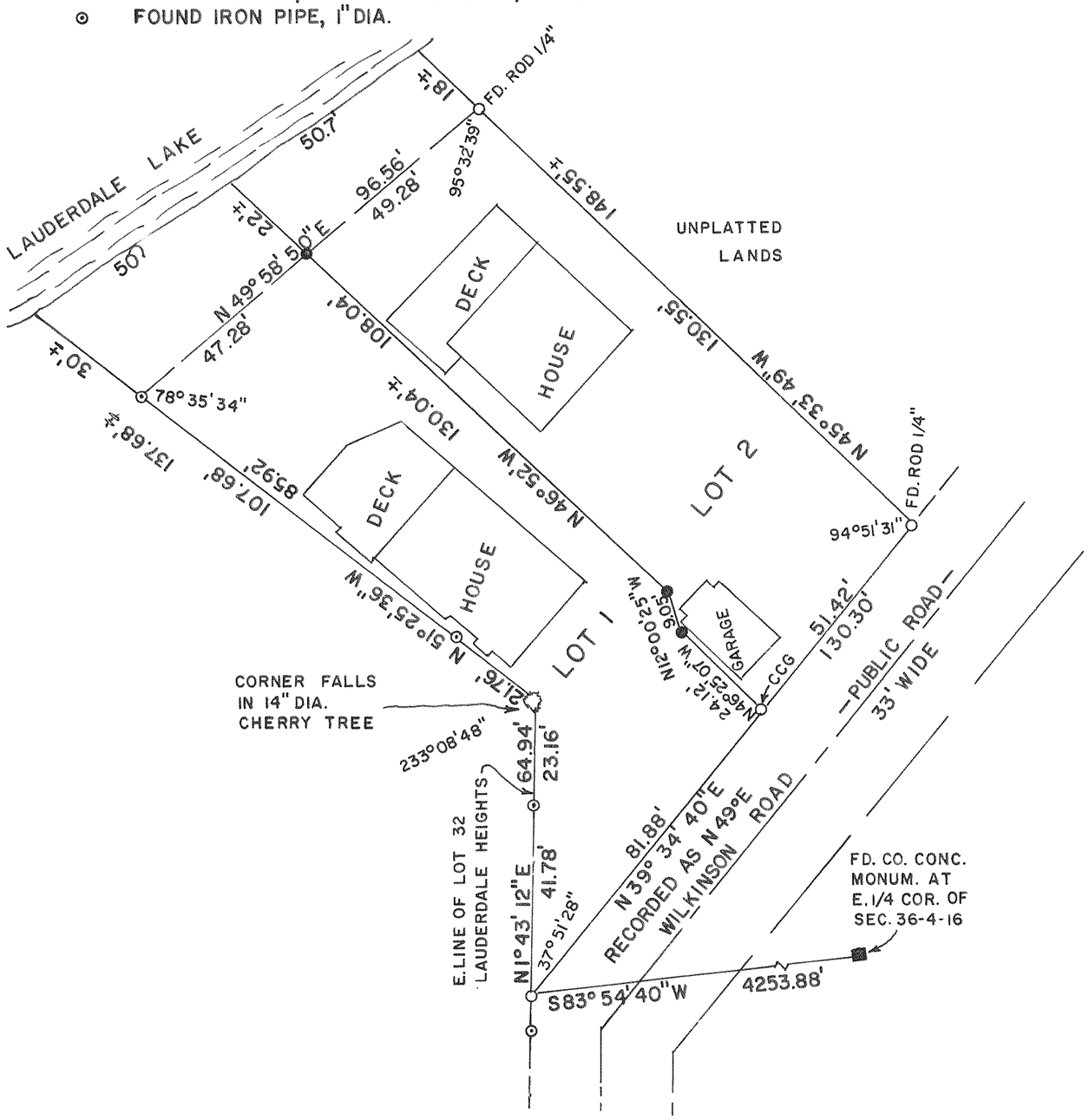

845 LOCATED IN THE S.E.1/4 OF SEC. 32, T.4N., R.16E., WALWORTH COUNTY, WIS.

LEGEND

- ⌀ IRON PIPE FOUND
- ○ IRON PIPE SET, 1" X 24", 1.13 LB./FT.

SCALE 1" = 100'

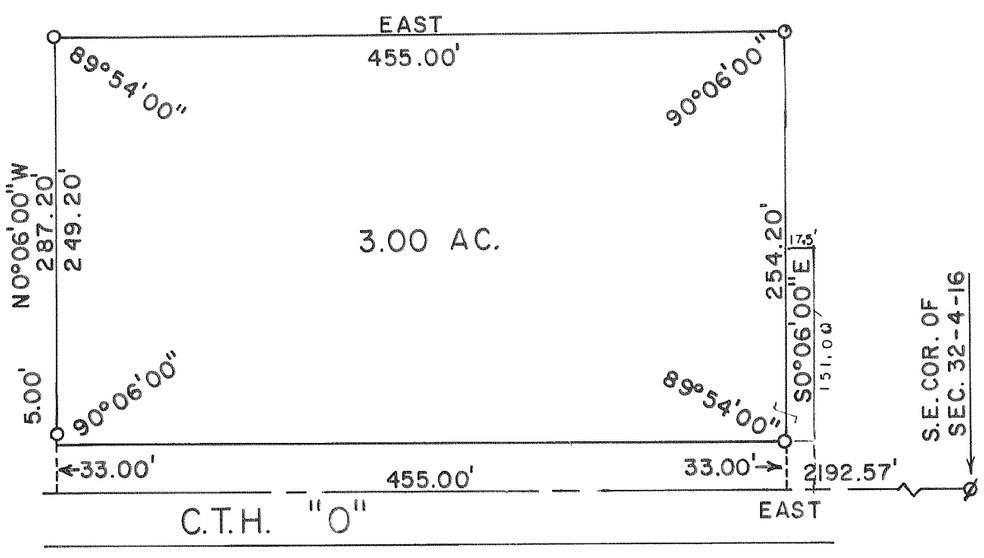

848 LOCATED IN THE N.W. 1/4 OF THE N.E. 1/4 OF SEC. 35, T.4N., R.16E., WALWORTH COUNTY, WIS.

LEGEND

- ● CONC. MONUM. FOUND
- ○ IRON PIPE FOUND
- ⌀ SET, IRON ROD, 3/4" 24", 1.5 LB./FT.

NOTE: BEARINGS COMPUTED FROM THE NORTH LINE OF HILLVIEW PARK WHICH IS TIED INTO COOLHILL PARK SUBD.

THIS C.S.M. IS A LOT LINE ADJUSTMENT AND A RESUBDIVISION OF LOTS 22, 21, 20, BLOCK 2, THANSLAND SUBD.
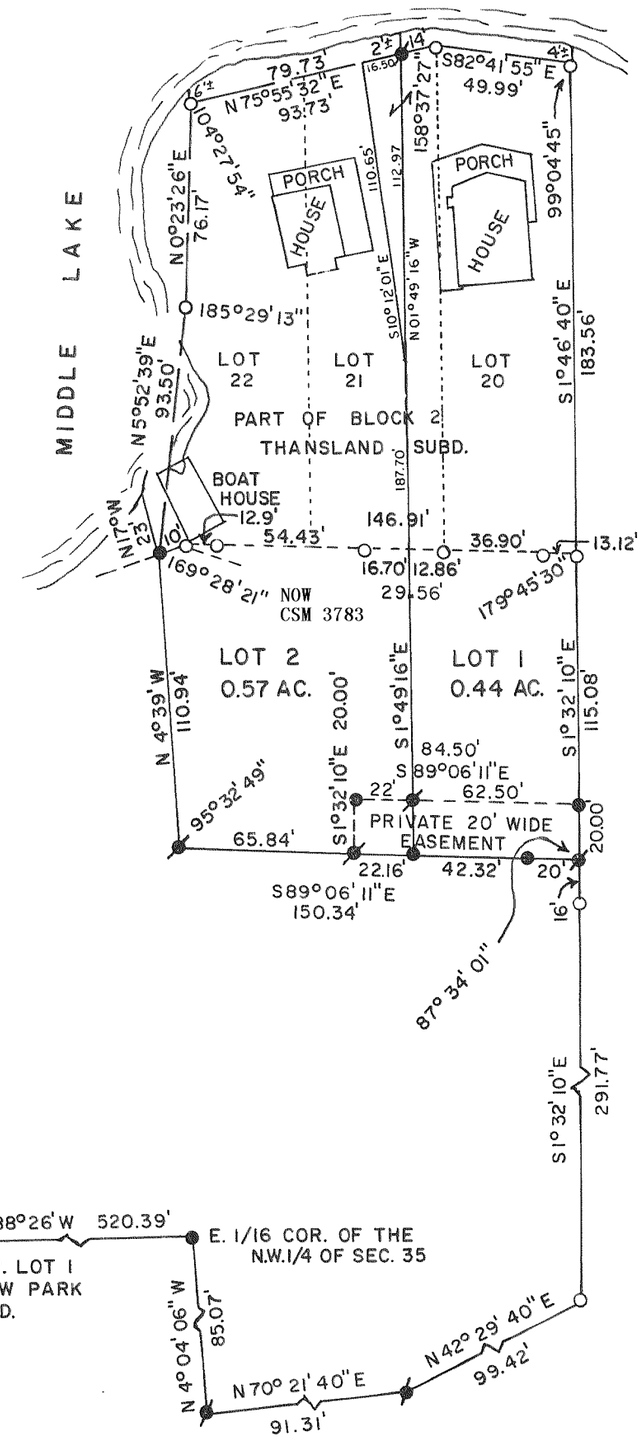
SCALE 1" = 60'