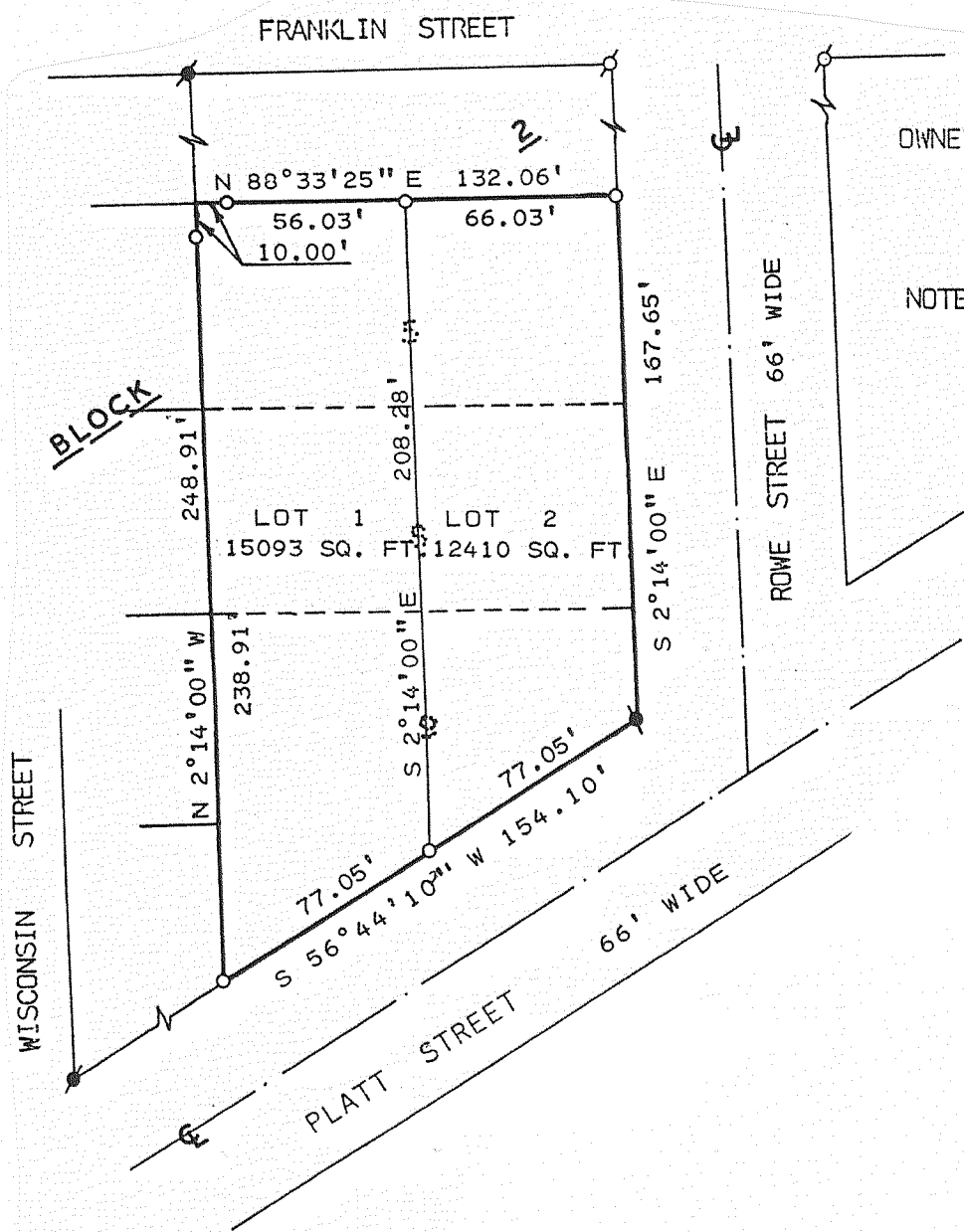
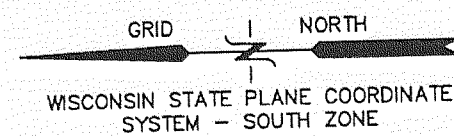


Certified Survey Map #2193

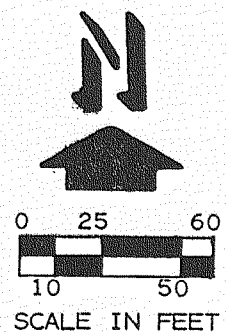


Certified Survey Map #3655

OWNERS: JOHN C. & ANDREA P. ARNOW  
P.O. BOX 895  
GENOA CITY, WI. 53128  
ZONING: R-1 (LOT 4)  
SOILS: CeC2, CeD2, FsB



- LEGEND
- = FOUND IRON PIPE STAKE, 1 3/8" O.D.
  - = FOUND IRON REBAR STAKE, 3/4" DIA.
  - = FOUND CONCRETE COUNTY MONUMENT W/BRASS CAP
  - ⊗ = SET IRON REBAR STAKE, 3/4" DIA. x 24" x 1.50 lbs./ft.
  - {XXX} = RECORDED AS HABREL SUBDIVISION
- S. 1/4 CORNER 36-1-18 {184878.65 N.} {2454613.66 E.}



- LEGEND
- ⊗ - IRON ROD FOUND
  - - IRON PIPE FOUND
  - - 1" X 24" 1.13 LBS./LIN. FT. MINIMUM IRON PIPE SET

A REPLAT OF LOT 4 OF CSM 3419 REC. AS DOC. 506421 LOCATED IN PART OF THE SW 1/4 OF THE SW 1/4 OF SEC. 36 AND IN PART OF THE SE 1/4 OF THE SE 1/4 OF SEC. 35, ALL IN TOWN 1 NORTH, RANGE 18 EAST, VILLAGE OF GENOA CITY, WALWORTH COUNTY, WISCONSIN

