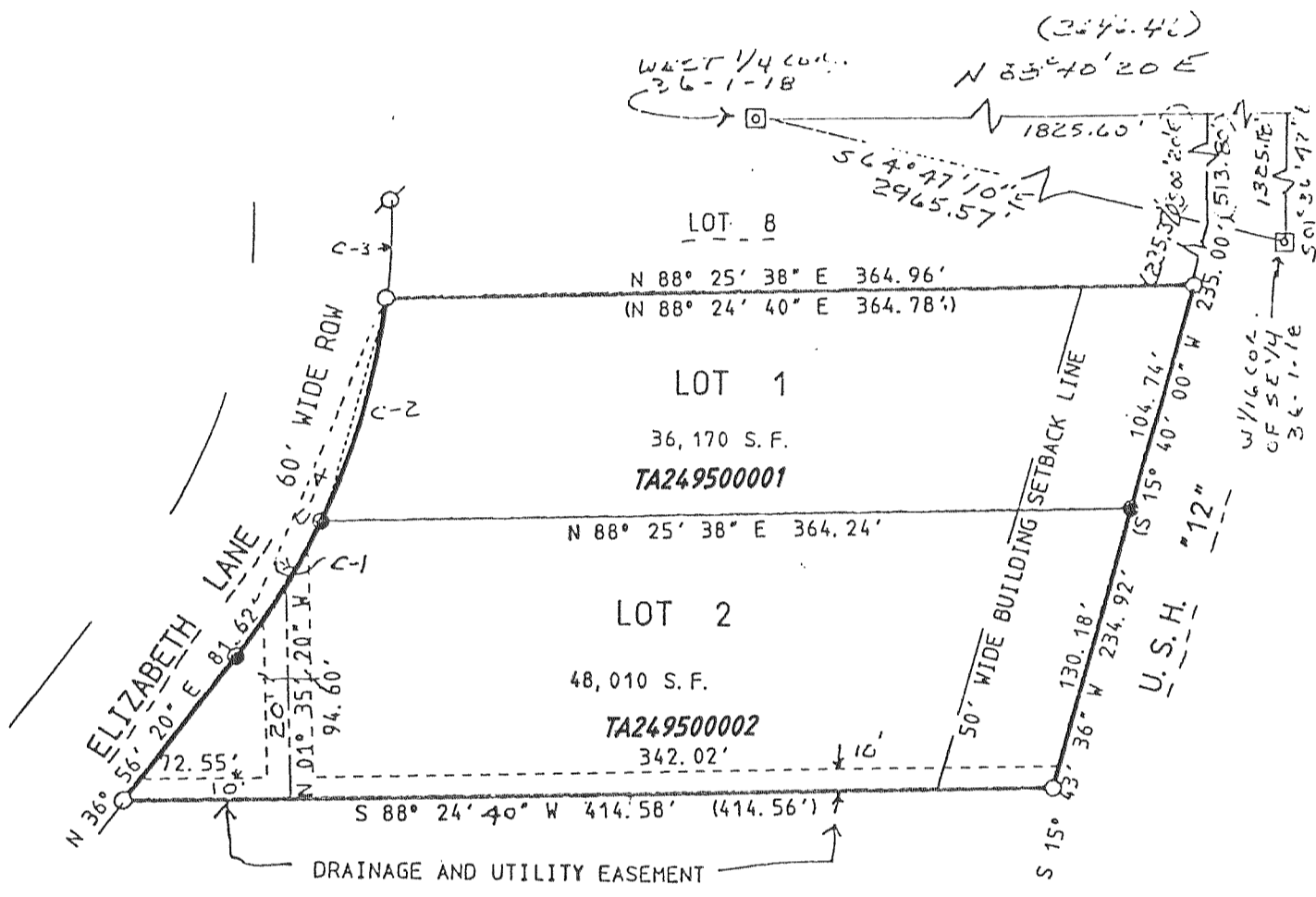


CERTIFIED SURVEYS 2495, 2573

VILLAGE OF GENOA CITY

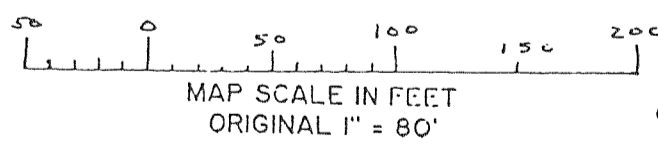
CERTIFIED SURVEY NO. 2495
 RECORDED IN VOLUME 12 OF CERTIFIED SURVEY
 MAPS ON PAGE 216 AS
 DOCUMENT NO. 291714

A DIVISION OF LOT 7 HORNSBY BUSINESS PARK
 PART OF THE NW 1/4 OF THE SW 1/4 & THE NE 1/4 OF THE SW 1/4
 SECTION 36, TOWN 1 NORTH, RANGE 18 EAST
 VILLAGE OF GENOA CITY, WALWORTH COUNTY, WISCONSIN



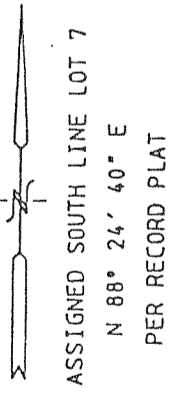
CURVE	ARC	RADIUS	CHORD LENGTH	CHORD BEARING	TAN LENGTH
C1	71.74	330.00	71.60	N 30° 41' 37\" E	36.01
C2	104.97	330.00	104.53	N 15° 21' 10\" E	52.93
C3	45.05	330.00	45.00	N 2° 06' 56\" E	22.56
C4	176.71	330.00	174.61	N 21° 31' 51\" E	90.53

NOTE: NO DIRECT ACCESS ON TO
 U.S.H. "12" IS PERMITTED



- LEGEND
- = FOUND IRON PIPE STAKE 1\" DIA.
 - ⊙ = FOUND IRON PIPE STAKE 1 1/2\" DIA.
 - ⊕ = SET IRON REBAR STAKE 3/4\" X 24\" X 1.13 LBS/FT
 - (---x) = RECORDED AS
 - = FOUND CONCRETE COUNTY MONUMENT

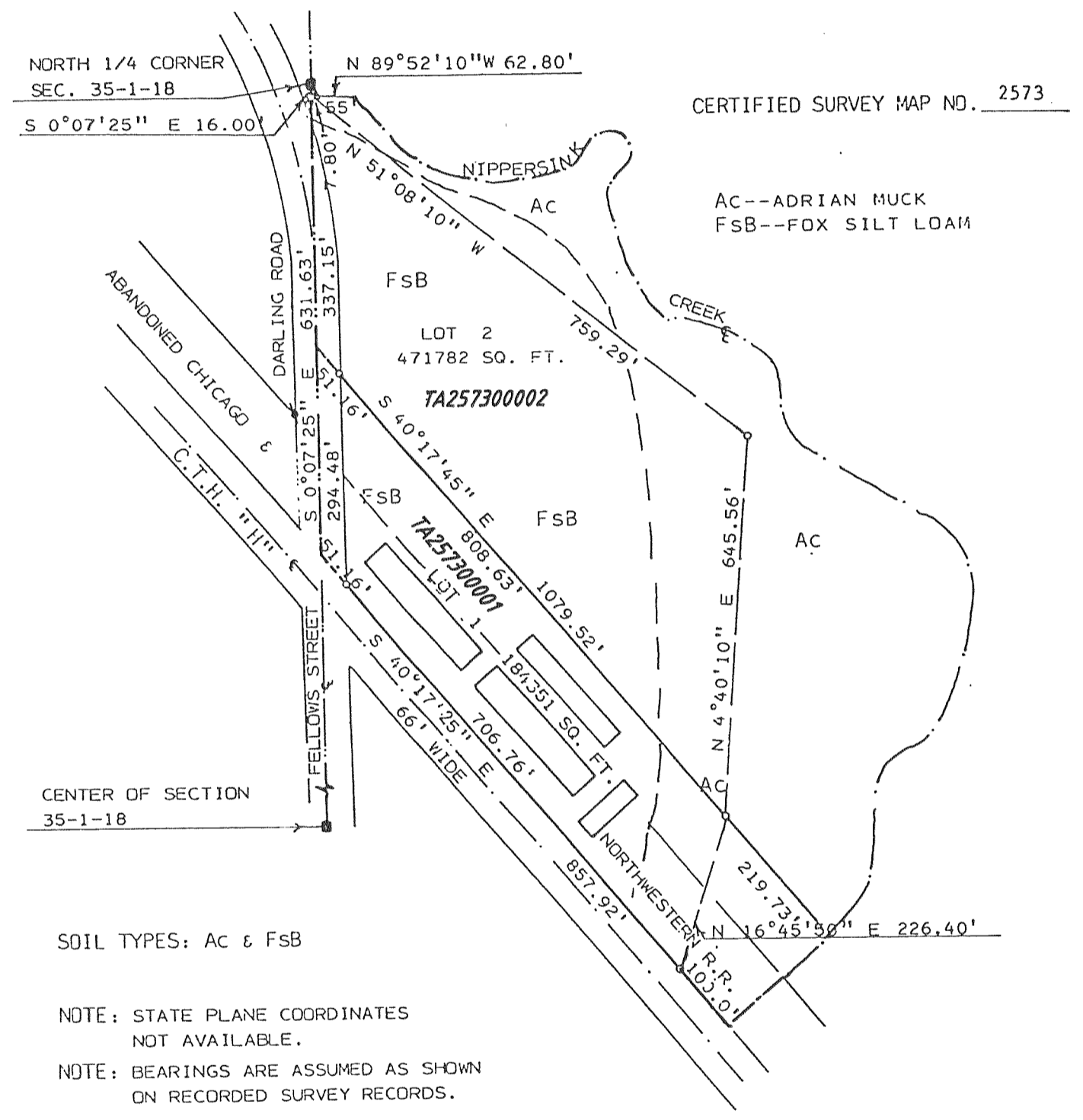
SOILS: FsB; TxA
 ZONING: COMMERCIAL



REVISIONS :

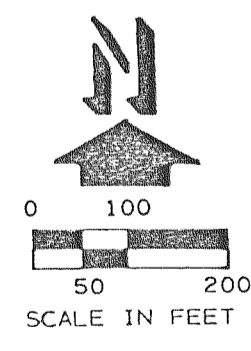
MYLAR CREATED 03/13/95

NOTE: THIS IS NOW C.S. 3055



SOIL TYPES: AC & FsB

NOTE: STATE PLANE COORDINATES NOT AVAILABLE.
 NOTE: BEARINGS ARE ASSUMED AS SHOWN ON RECORDED SURVEY RECORDS.



- LEGEND
- ⊕ - IRON ROD FOUND
 - - CONC. MONUMENT FOUND
 - - 1\" X 24\" 1.13 LBS./LIN.FT. MINIMUM IRON PIPE SET
 - ⊕ - IRON PIPE FOUND

OWNER: DOUBLE E & R, I.I.C.
 GENOA CITY STORAGE
 P.O. BOX 757
 GENOA CITY WI 53128

REVISIONS : 12/10/98