900

#4919

PLAT OF SURVEY
OF
A PARCEL OF LAND LOCATED
IN THE NE1/4 OF SEC. 7 & NW1/4 SEC. 8,
T4N R16E WAL. CO. WIS.
NOV., 1967

Floyd L. Jensen
COUNTY SURVEYOR

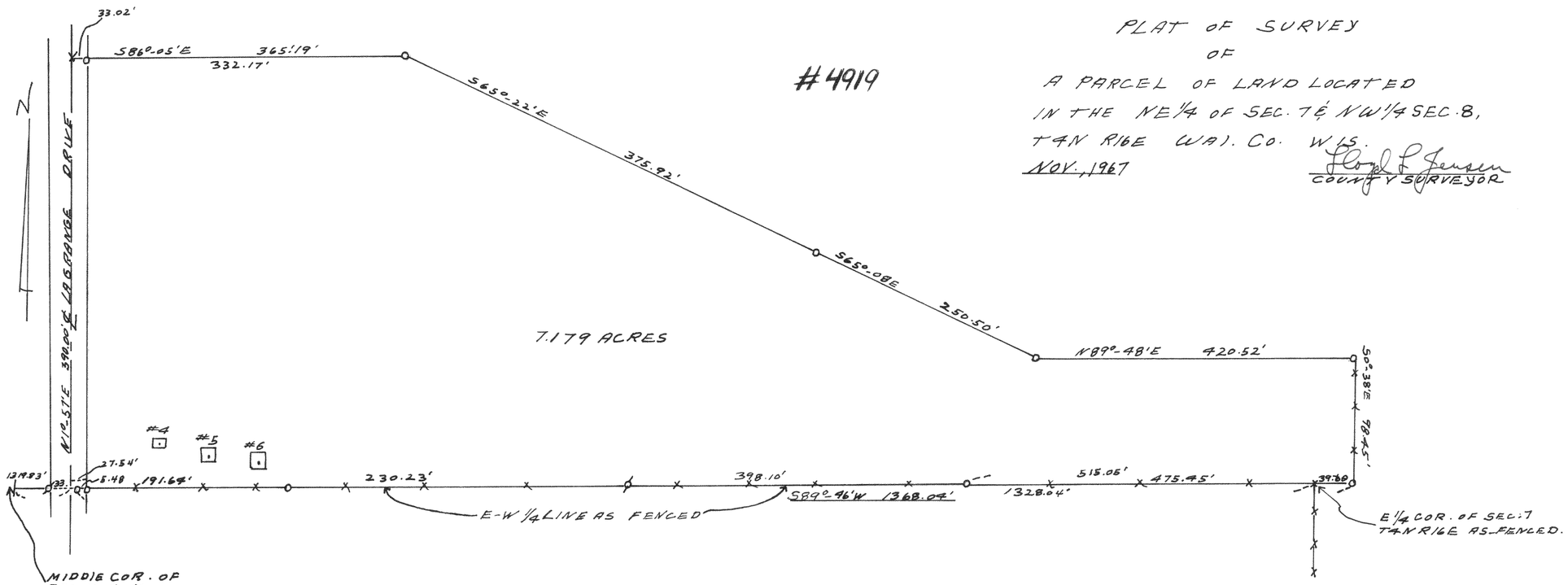

#4920

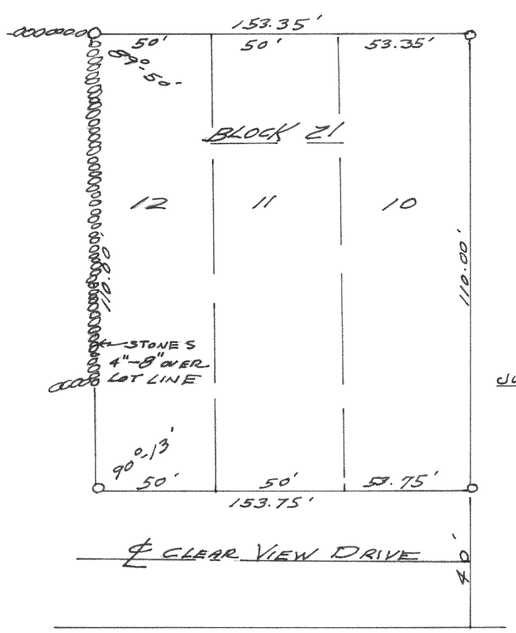

PLAT OF SURVEY
OF
LOTS 10-11-12 BLOCK 21
SUNSET HILLS SUBD.
SEC. 33, T2N R17E
WAL. CO. WIS.

Floyd L. Jensen
Lloyd L. JENSEN
COUNTY SURVEYOR

JULY 1966

#4921

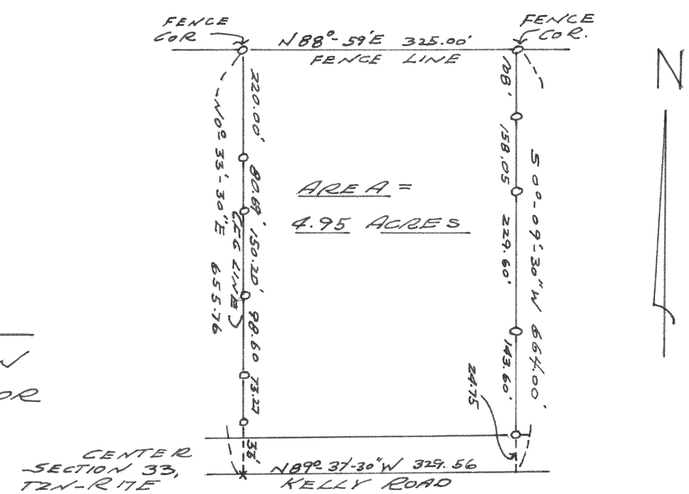

PLAT OF SURVEY OF W1/2 - SW1/4 - SW1/4 - NE1/4
SEC. 33 T2N R17E WAL. CO. WIS.
AUG 1966

Floyd L. Jensen
Lloyd L. JENSEN
CO. SURVEYOR