#2990

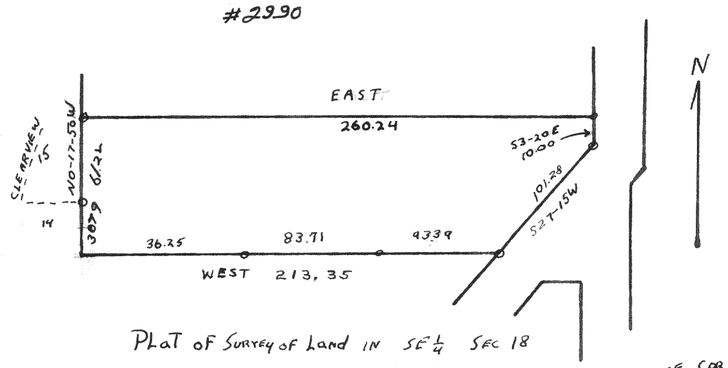

PLAT OF SURVEY OF LAND IN SE 1/4 SEC 18
T4N R18E WALWORTH COUNTY WISC.
JULY 1954 LLJ CS

#2991

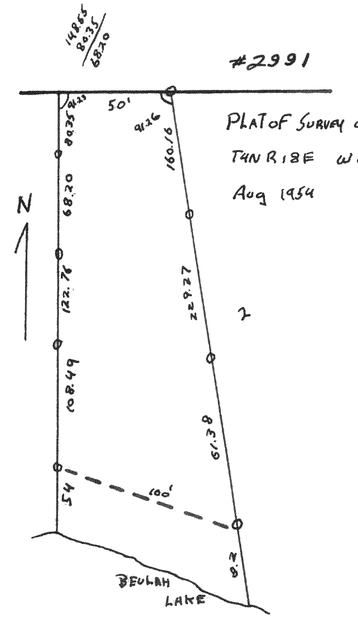

PLAT OF SURVEY OF LOT 1 ROMADKA PARK
T4N R18E WALWORTH COUNTY WISCONSIN
AUG 1954 LLJ CS

#2992

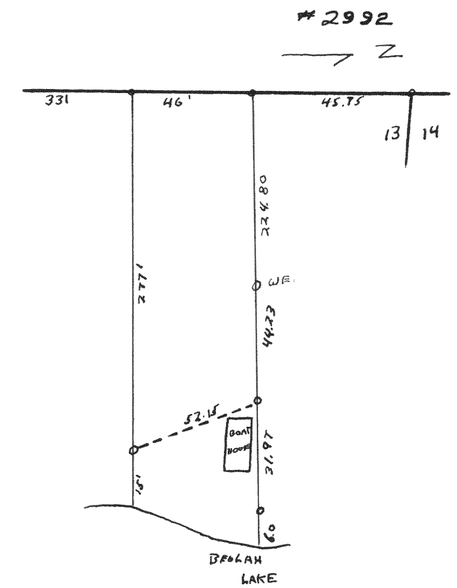

PLAT OF SURVEY OF LOT 13 & 14 ROMADKA PARK
T4N R18E WALWORTH COUNTY WISCONSIN
AUG 1954 LLJ CS

#2993

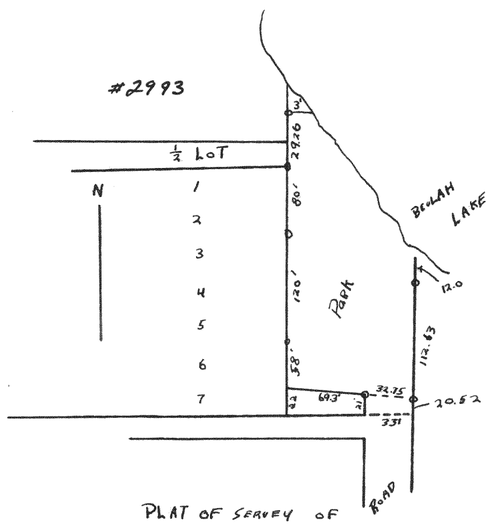

PLAT OF SURVEY OF
TOWN PARK IN WILMER GROVE BEACH T4N R18E
WALWORTH COUNTY WISCONSIN
JULY 1954 LLJ CS

#2994

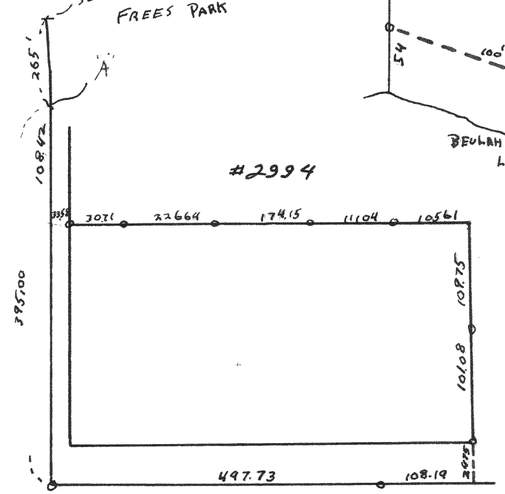

PLAT OF SURVEY OF LAND IN SEC 4 T4N R18E
WALWORTH COUNTY WISC
AUG 1954 LLJ CS

#2995

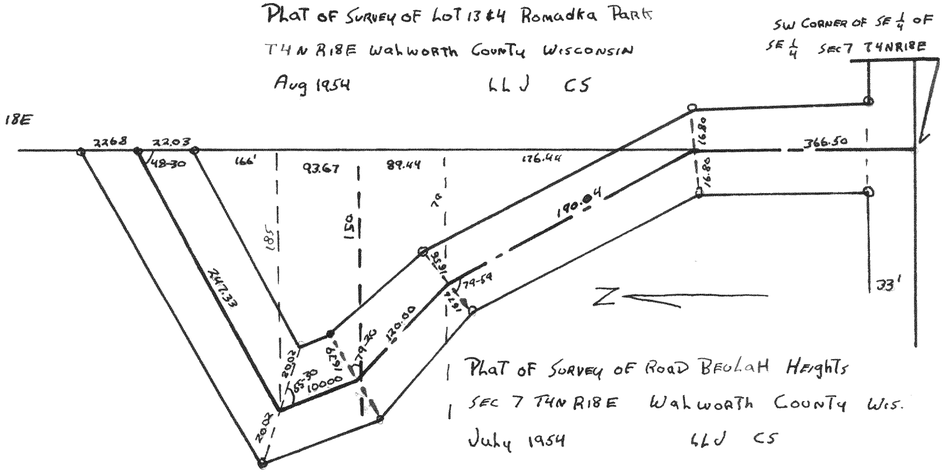

PLAT OF SURVEY OF ROAD BEULAH HEIGHTS
SEC 7 T4N R18E WALWORTH COUNTY WIS.
JULY 1954 LLJ CS