PLAT OF SURVEY OF LOT 65
CEDAR POINT PARK, WILLIAMS BAY, WIS.
JULY 1966

Lloyd L. Jensen
LLOYD L. JENSEN
COUNTY SURVEYOR

4833

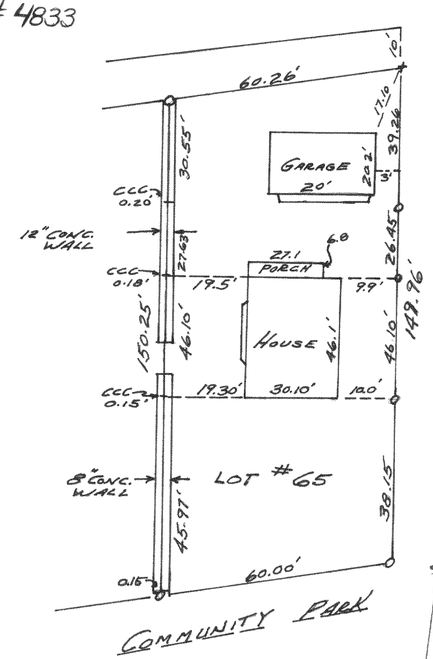

N

PLAT OF SURVEY OF
LOTS 5-12 BLOCK 1 CAINE'S ADD.
CITY OF WHITEWATER, WIS
NOV. 1, 1966

Lloyd L. Jensen
Lloyd L. Jensen
County Surveyor

4834

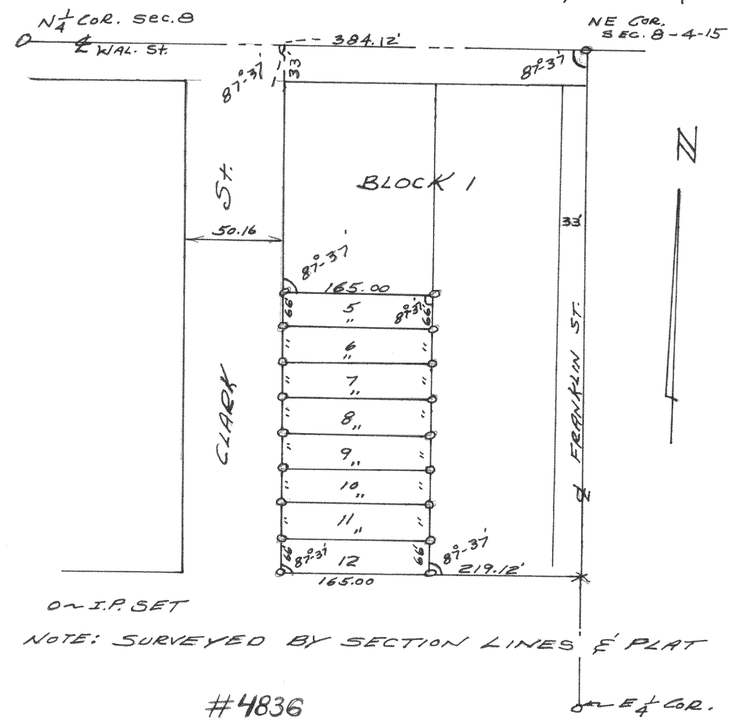

NOTE: SURVEYED BY SECTION LINES & PLAT

4835

PLAT OF SURVEY
OF
PART OF LOTS 6 & 7 SURVEY PLAT
BY REINERTSEN & VANCE SURVEYORS
MARCH 24, 1897 SW¼ SECTION 25
T5N R17E WAUKESHA COUNTY, WIS.

NOV. 1967

Lloyd L. Jensen
COUNTY SURVEYOR

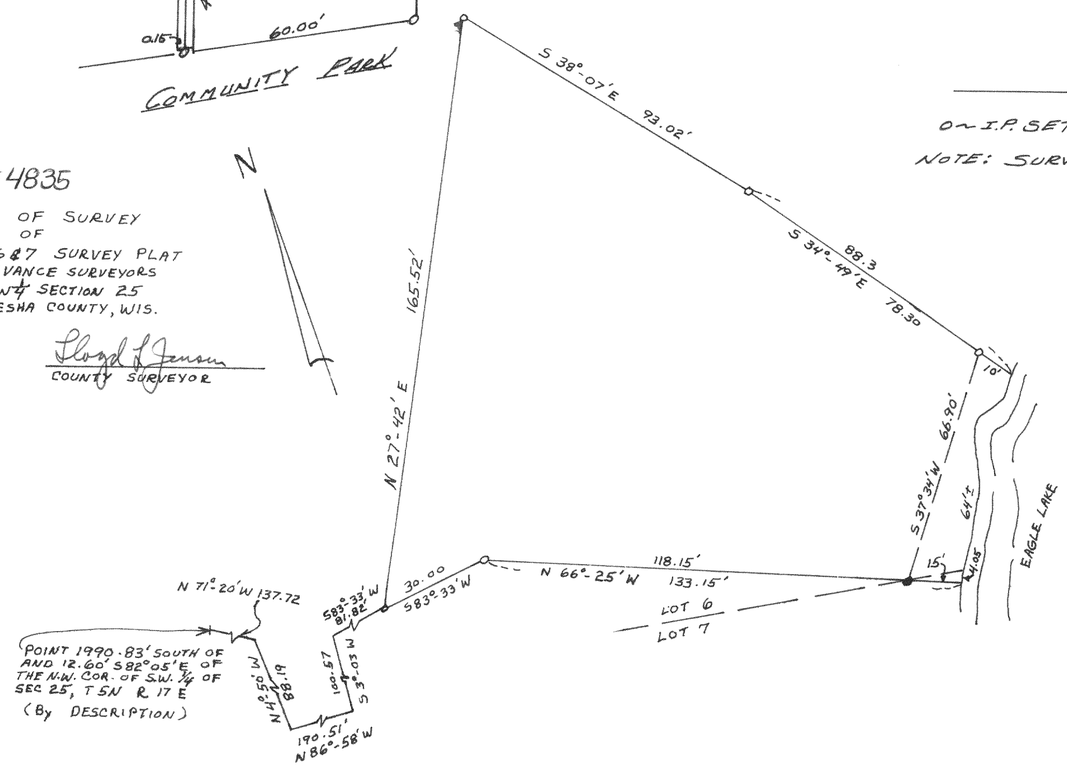

4836

PLAT OF SURVEY OF A PARCEL OF LAND LOCATED IN THE SW¼ OF THE SW¼ OF SECTION 26, T5N R15E, TOWN OF COLD SPRINGS, JEFFERSON COUNTY, WIS.
FEB. 1968

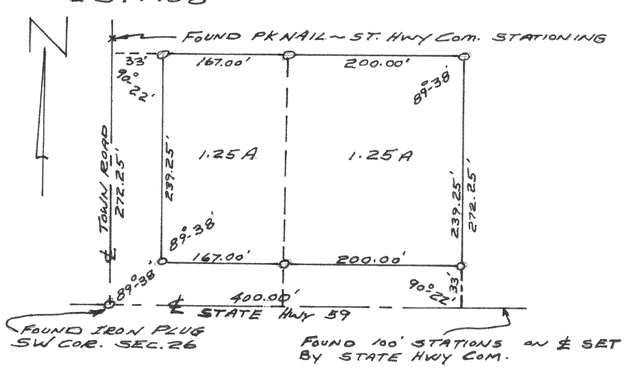

Lloyd L. Jensen
LLOYD L. JENSEN
COUNTY SURVEYOR