3584

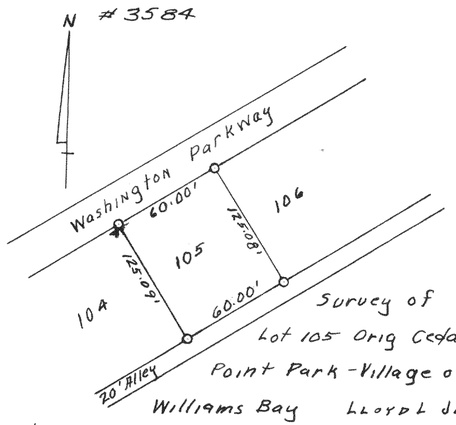

Survey of Lot 105 Orig Cedar Point Park - Village of Williams Bay

Lloyd L Jensen
County Surveyor

3585

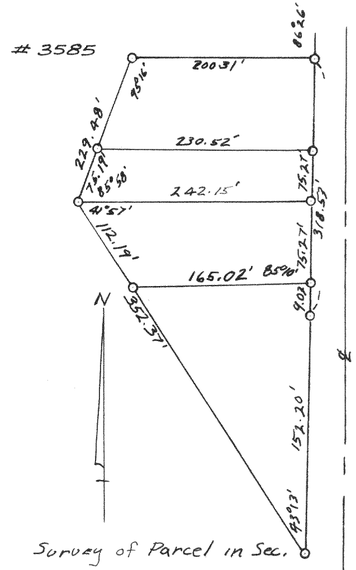

Survey of Parcel in Sec. 22, T2N, R16E, Wal. Co. Wisc.

Lloyd L. Jensen
County Surveyor

3586

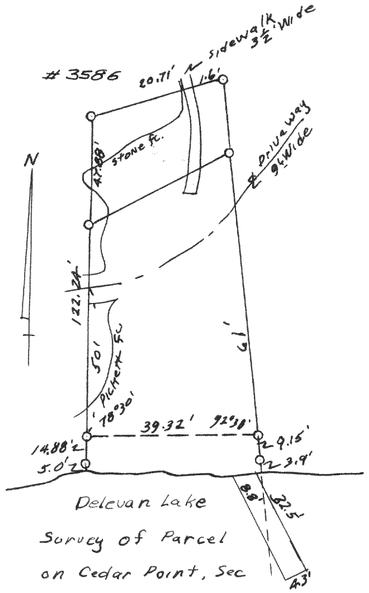

Survey of Parcel on Cedar Point, Sec 28 - 2 - 16

Lloyd L. Jensen
County Surveyor

3587

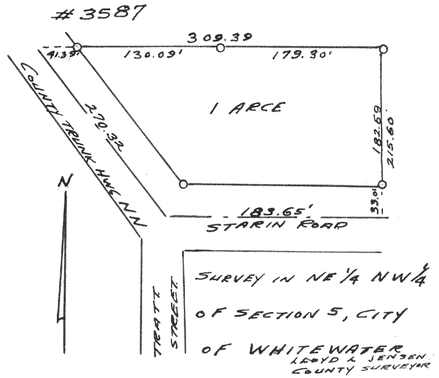

SURVEY IN NE ¼ NW ¼ OF SECTION 5, CITY OF WHITEWATER

Lloyd L Jensen
County Surveyor

3588

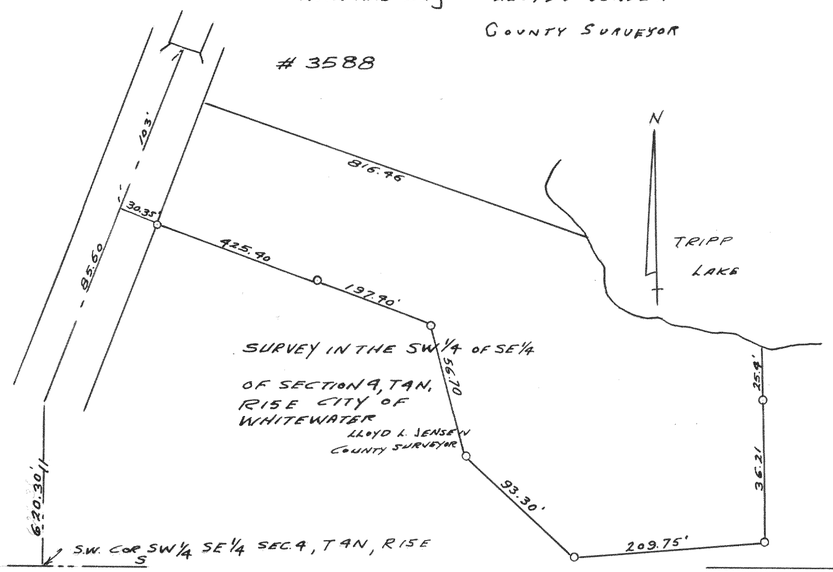

SURVEY IN THE SW ¼ OF SE ¼ OF SECTION 9, T4N, R15E CITY OF WHITEWATER

Lloyd L. Jensen
County Surveyor

3589

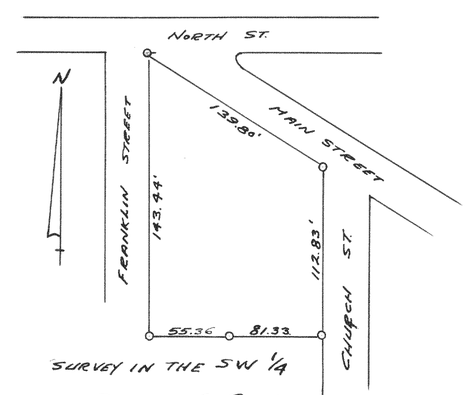

SURVEY IN THE SW ¼ OF SECTION 9, CITY OF WHITEWATER

Lloyd L. Jensen
County Surveyor

3592

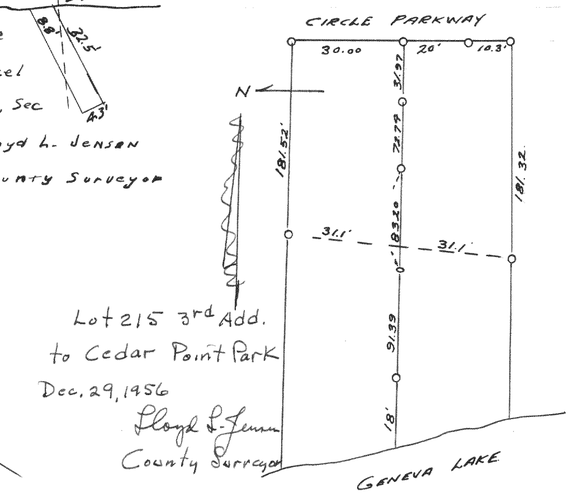

Lot 215 3rd Add. to Cedar Point Park
Dec. 29, 1956
Lloyd L. Jensen
County Surveyor

3590

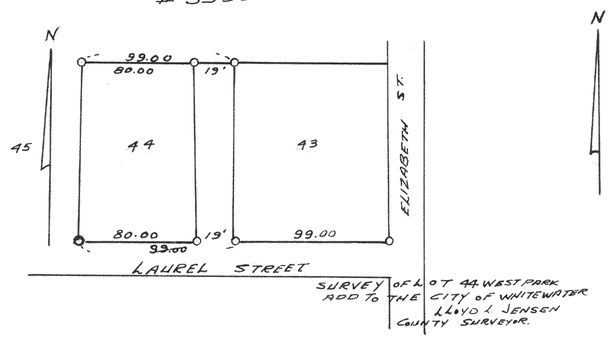

SURVEY OF LOT 44 WEST PARK ADD TO THE CITY OF WHITEWATER

Lloyd L. Jensen
County Surveyor.

3591

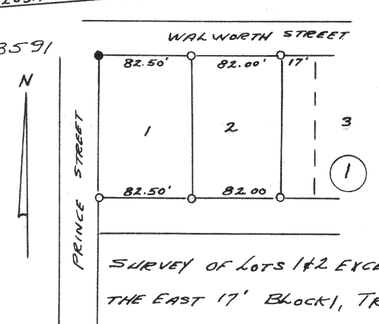

SURVEY OF LOTS 1 & 2 EXCEPT THE EAST 17' BLOCK 1, TRATT'S ADD. TO THE CITY OF WHITEWATER

Lloyd L. Jensen
County Surveyor

3593

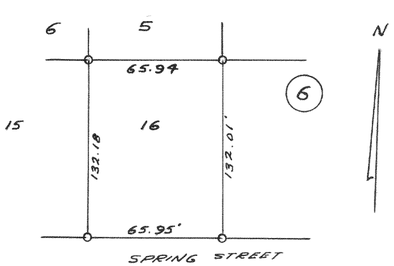

SURVEY LOT 16 BLK. 6 OF THE ORIGINAL PLAT, VILLAGE OF WILLIAMS BAY

Lloyd L. Jensen
County Surveyor