212

#3564

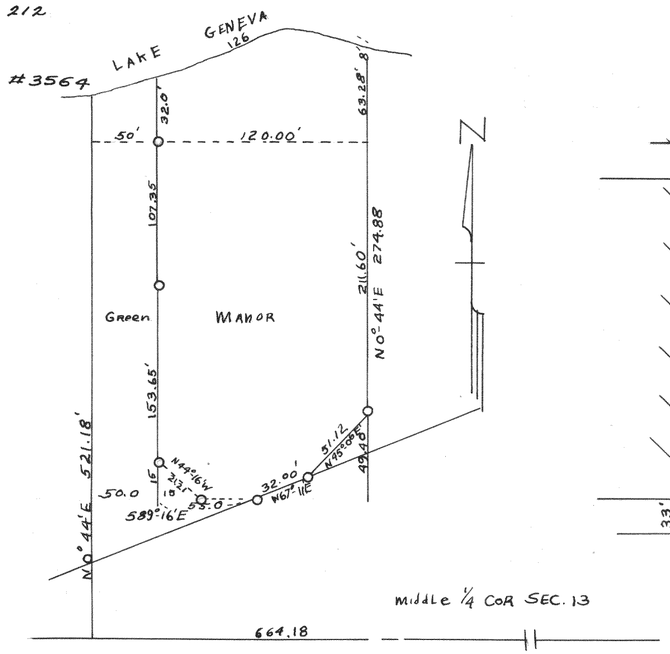

PLAT OF SURVEY OF LAND LOCATED IN THE NE 1/4 OF SEC. 13 T1N R16E VILLAGE OF FONTANA WALWORTH COUNTY, WISCONSIN
Dec. 1957

Lloyd L Jensen
County Surveyor

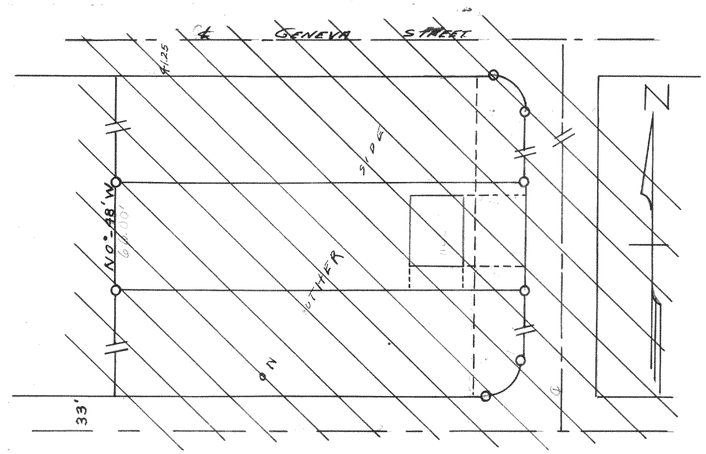

3565



Plat of Survey of a parcel of land located in the SW¼ of Section 36, T4N, R16E Walworth, Wisconsin
May, 1957

Lloyd L. Jensen
County Surveyor

3566

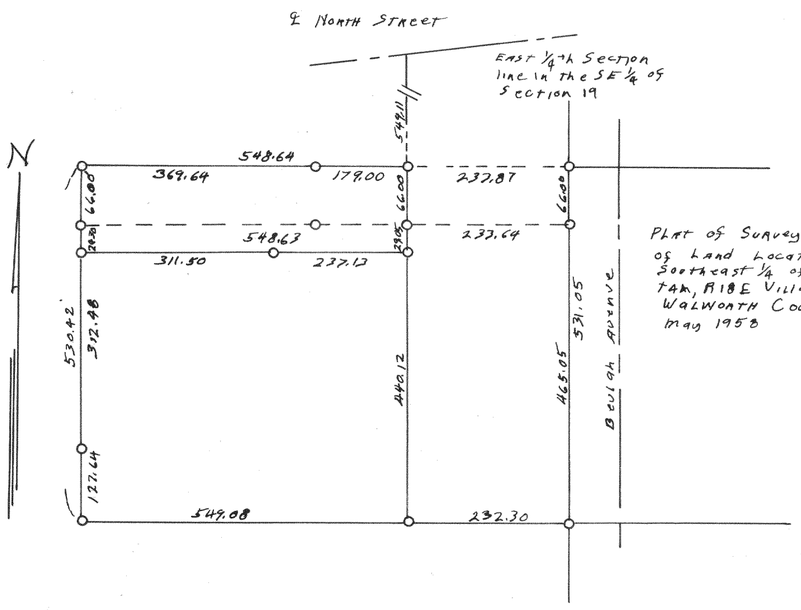

Plat of Survey of a parcel of land located in the Southeast ¼ of Section 19 T4N, R18E Village of East Troy Walworth County Wisconsin
May 1958

Lloyd L Jensen
County Surveyor

3567

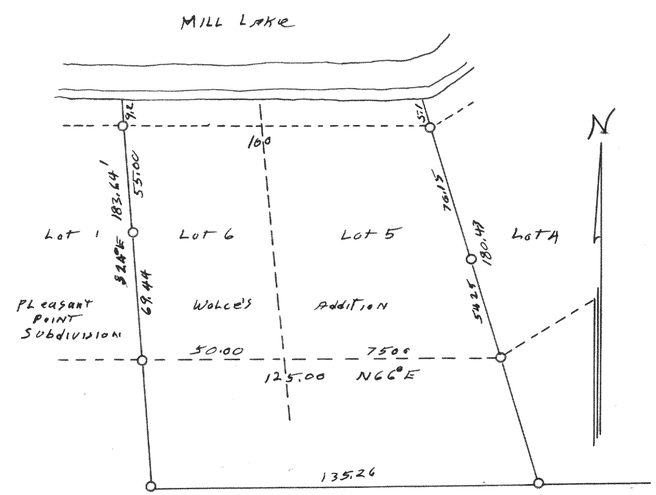

PLAT OF SURVEY OF LOTS 5, 6, Walge's Addition TO PLEASANT POINT and a parcel in the NW¼ of the NW¼ of Section 36, T4N, R16E Walworth County Wisconsin
Nov 1957

Lloyd L Jensen
County Surveyor