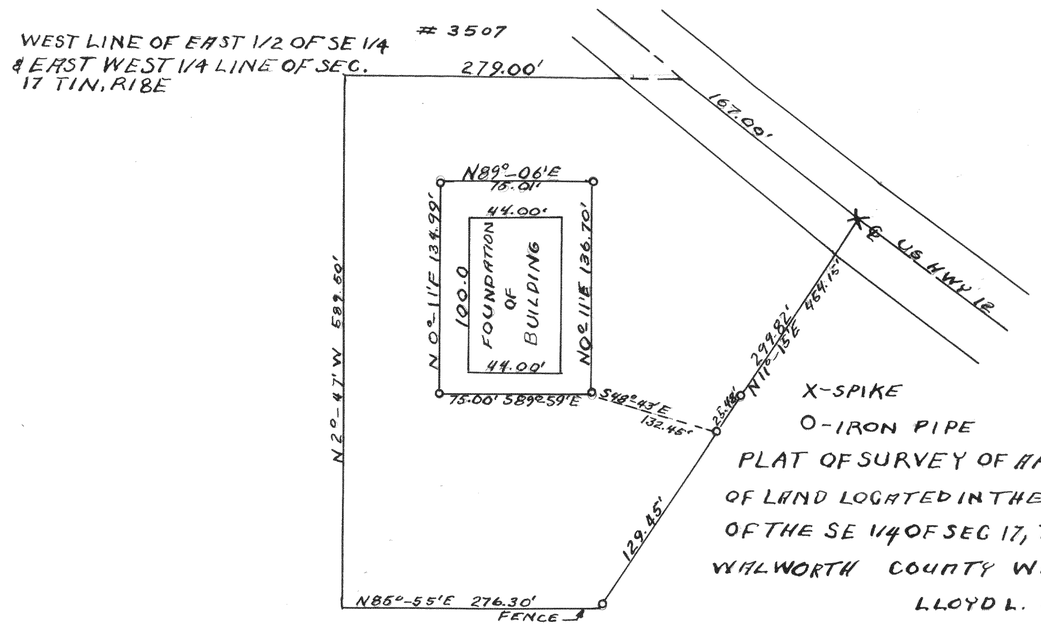

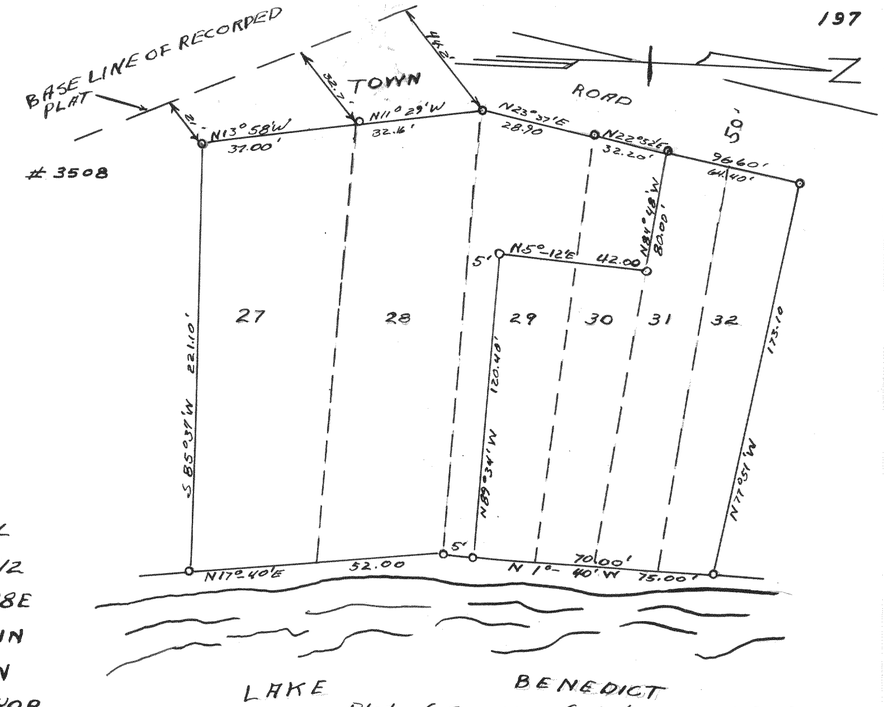

Plat of Survey of Lots 27, 28, 29, 30, 31, and 32 of Block I Skinner's 8th Addition to Nippersink Park in the NE¼ of Section 24, T1N, R18E, Walworth County, Wisconsin
July, 1957

Lloyd L. Jensen
County Surveyor

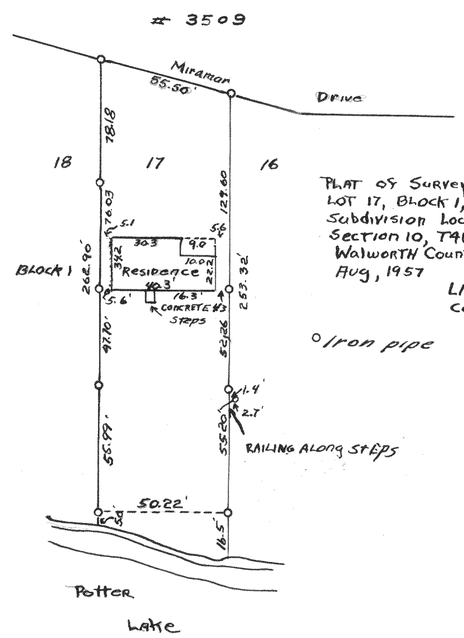

PLAT OF SURVEY OF
LOT 17, BLOCK 1, MIRAMAR
SUBDIVISION LOCATED IN
SECTION 10, T4N, R18E
WALWORTH COUNTY, WISCONSIN
AUG, 1957

Lloyd L. Jensen
County Surveyor

O Iron pipe

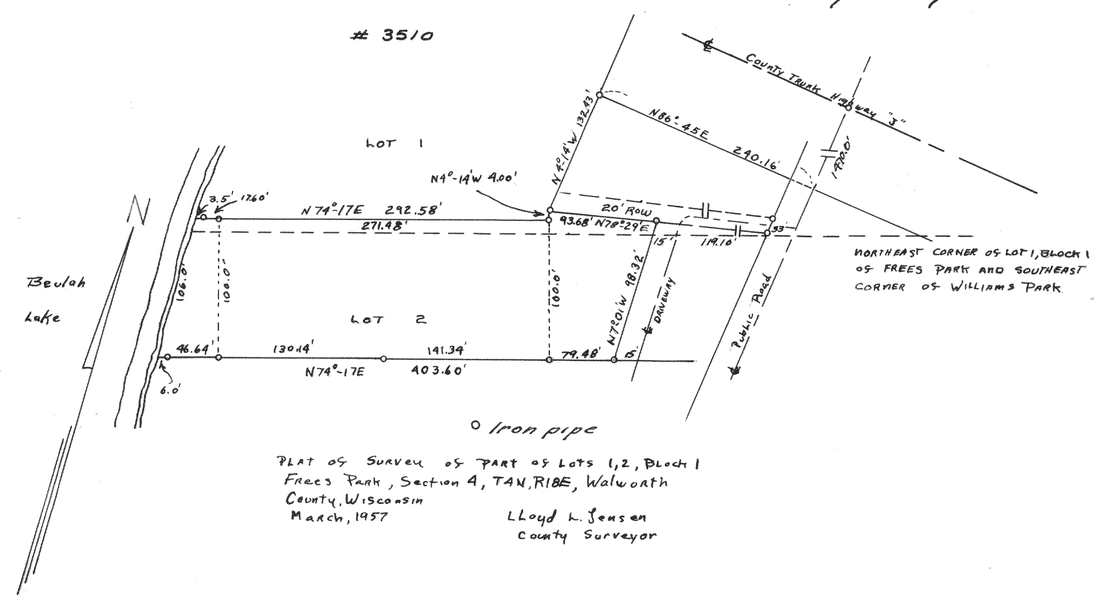

NORTHEAST CORNER OF LOT 1, BLOCK 1 OF FREES PARK AND SOUTHEAST CORNER OF WILLIAMS PARK

PLAT OF SURVEY OF PART OF LOTS 1, 2, BLOCK 1
FREES PARK, SECTION 4, T4N, R18E, WALWORTH
COUNTY, WISCONSIN
MARCH, 1957

LLoyd L. Jensen
County Surveyor