Record of Survey.

no 482

32-2-16

Township....., North of Range.....of 4 Principal Meridian as presented by the courses and distances on the following plat, and annexed field-notes of survey:

Established the center of the section at the point of intersection of STRAIGHT quarter lines.

Established all quarter-quarter corners upon the section boundary at proportional distances between known section and quarter section corners, according to the original field-notes of the Government survey.

Established all lost corners at proportionate distances between known corners, according to the original field notes of the Government survey.

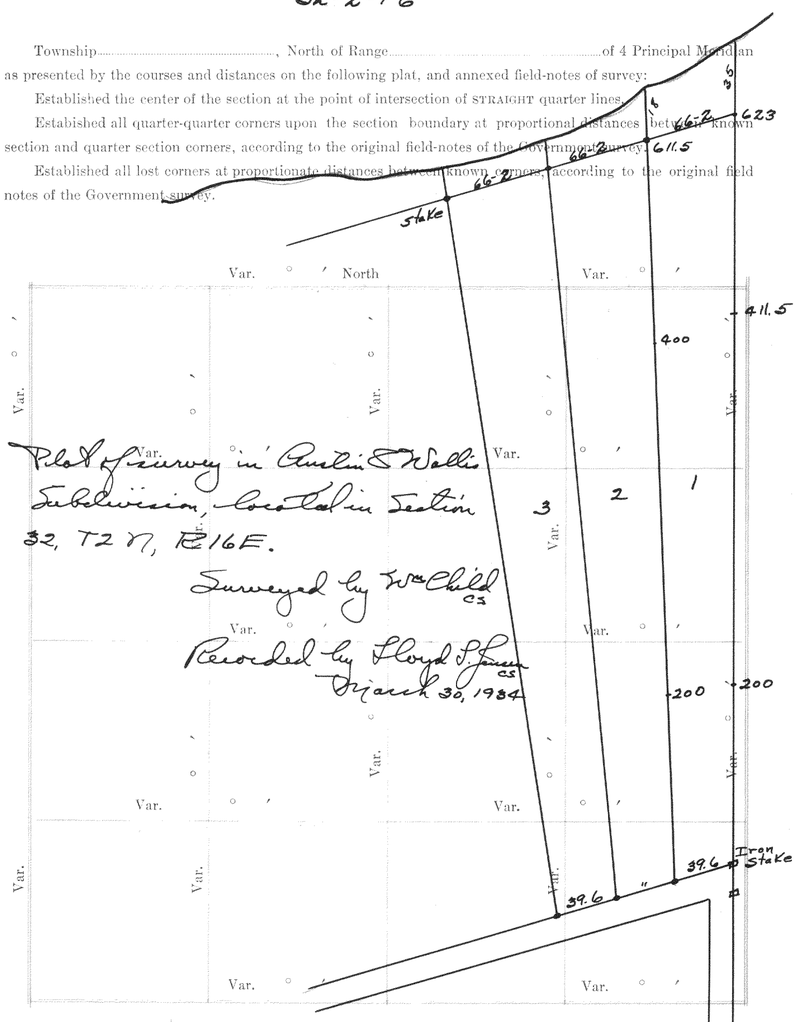

Plat of Section....., Township.....North, Range.....of 4 Principal Meridian Scale 80 chains to 6 inches. The figures in red ink are the lengths of the lines as stated in the field-notes of the Government survey.

Declination of the Magnetic Meridian from the True Meridian.....

Surveyed and sub-divided.....A. D. 1 , in accordance with the State Laws and Instructions of the Commissioner of the General Land office, and recorded on pages .....of Register in the County Clerk's office.

Witness my hand this.....day of.....A. D. 1

.....SURVEYOR.

DESCRIPTION

OF SECTION, QUARTER SECTION AND QUARTER QUARTER SECTION CORNERS

27-2-16

GOVERNMENT CORNERS	Bearing Trees	In. Dia.	Courses they bear	Links Distant	Bearing Trees	In. Dia.	Courses they bear	Links Distant	Bearing Trees	In. Dia.	Courses they bear	Links Distant	Bearing Trees	In. Dia.	Courses they bear	Links Distant
No.																
1. N. W. Sec. Cor. indentified,																
2. N. E. Sec. Cor. indentified,																
3. S. E. Sec. Cor. indentified,																
4. S. W. Sec. Cor. indentified,																
5. N. ¼ Sec. Cor. indentified,																
6. E. ¼ Sec. Cor. indentified,																
7. S. ¼ Sec. Cor. indentified,																
8. W. ¼ Sec. Cor. indentified,																
Subdivision Corners																
No.																
1. Center ¼ Sec. Cor.																
2. North ¼-⅛s N. W. qr.,																
3. East ¼-⅛s N. W. qr.,																
4. South ¼-⅛s N. W. qr.,																
5. West ¼-⅛s N. W. qr.,																
6. Center ¼-⅛s N. W. qr.,																
7. North ¼-⅛s N. E. qr.,																
8. East ¼-⅛s N. E. qr.,																
9. South ¼-⅛s N. E. qr.,																
10. Center ¼-⅛s N. E. qr.,																
11. East ¼-⅛s S. E. qr.,																
12. South ¼-⅛s S. E. qr.,																
13. West ¼-⅛s S. E. qr.,																
14. Center ¼-⅛s S. E. qr.,																
15. South ¼-⅛s S. W. qr.,																
16. West ¼-⅛s S. W. qr.,																
17. Center ¼-⅛s S. W. qr.																

C. MILLER CO. MFG. STATIONERS, MILWAUKEE X15000

no 483

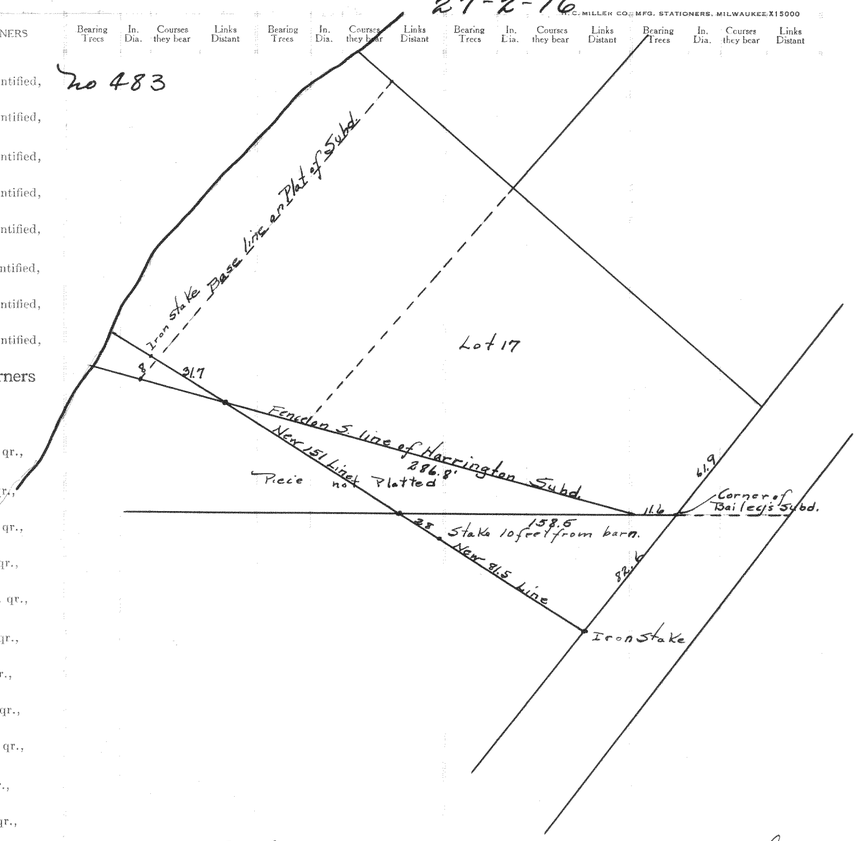

Plat of survey of land consisting of part of The Harrington Subd. and part of Bailey's Subd.
Surveyed by Wm Child CS

Recorded by Lloyd S. Jensen CS
March 30, 1934

NAMES OF SWORN ASSISTANTS

CHAINMEN	FLAGMEN	AXMEN

159

28-2-16

No 484
(Con't from No 472 on Page 155)

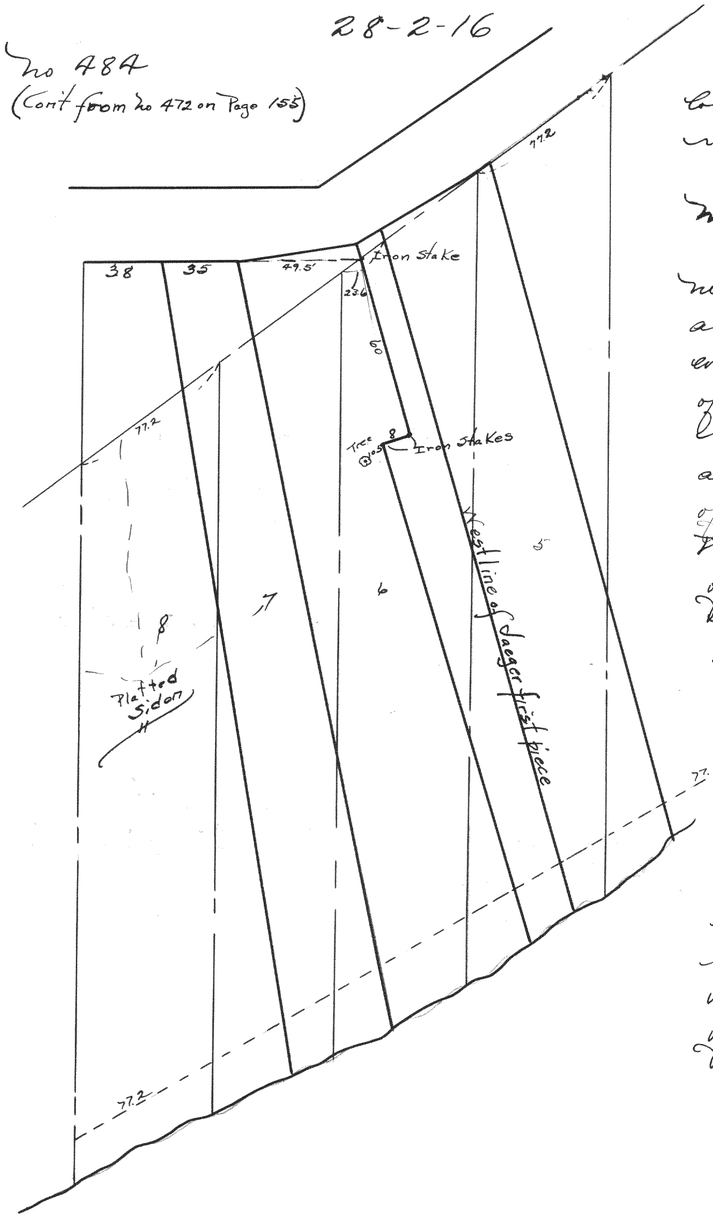

And being 49.5 feet East of the place of beginning and continuing on the same course and line 13 feet, more or less, to the southeasterly line of the said road; Thence Southwesterly to the place of beginning.

Mr. Jaeger —

Beginning at an iron stake on the northwesterly line of lot no. 6 of the said Plat 23.6 feet northeasterly of the northwest corner thereof and being on the west line of land conveyed to E. F. Jaeger the deed of which conveyance is on record in the said Register of Deeds office in Volume 163 of deeds on page 477; Thence southeasterly being along the southwesterly line of the said Jaeger's land to the shore of Delavan Lake passing through an iron stake on the base line of the said plat 35.9 feet southwesterly of the point of intersection of the said base line of the said plat with the East line of lot no. 5; Thence southwesterly being along the shore of said lake 22 feet, more or less, to a point; Thence northwesterly 25 feet more or less to an iron stake that is 20 feet southwesterly of the iron stake mentioned in the said Jaeger's deed as being on the base line of the said plat and continuing on the same course and line 164 feet, more to an iron stake that is 10.5 feet northeasterly of a nail in an iron wood tree; Thence northeasterly eight (8) feet to an iron stake; Thence northwesterly 60.2 feet to an iron stake in line with the south line of the said road and continuing on the same course and line 13 feet, more or less, to the southeasterly line of the said road; Thence northeasterly along the southeasterly line of said road 9 feet, more or less, to a point that is in line with the first described line being the northwest corner of the said Jaeger's land; Thence southeasterly to the place of beginning.

Surveyed by Wm Child CS

Recorded by Lloyd S. Jensen CS
March 30, 1934