

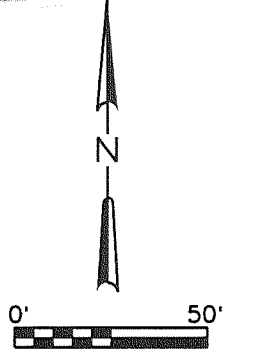

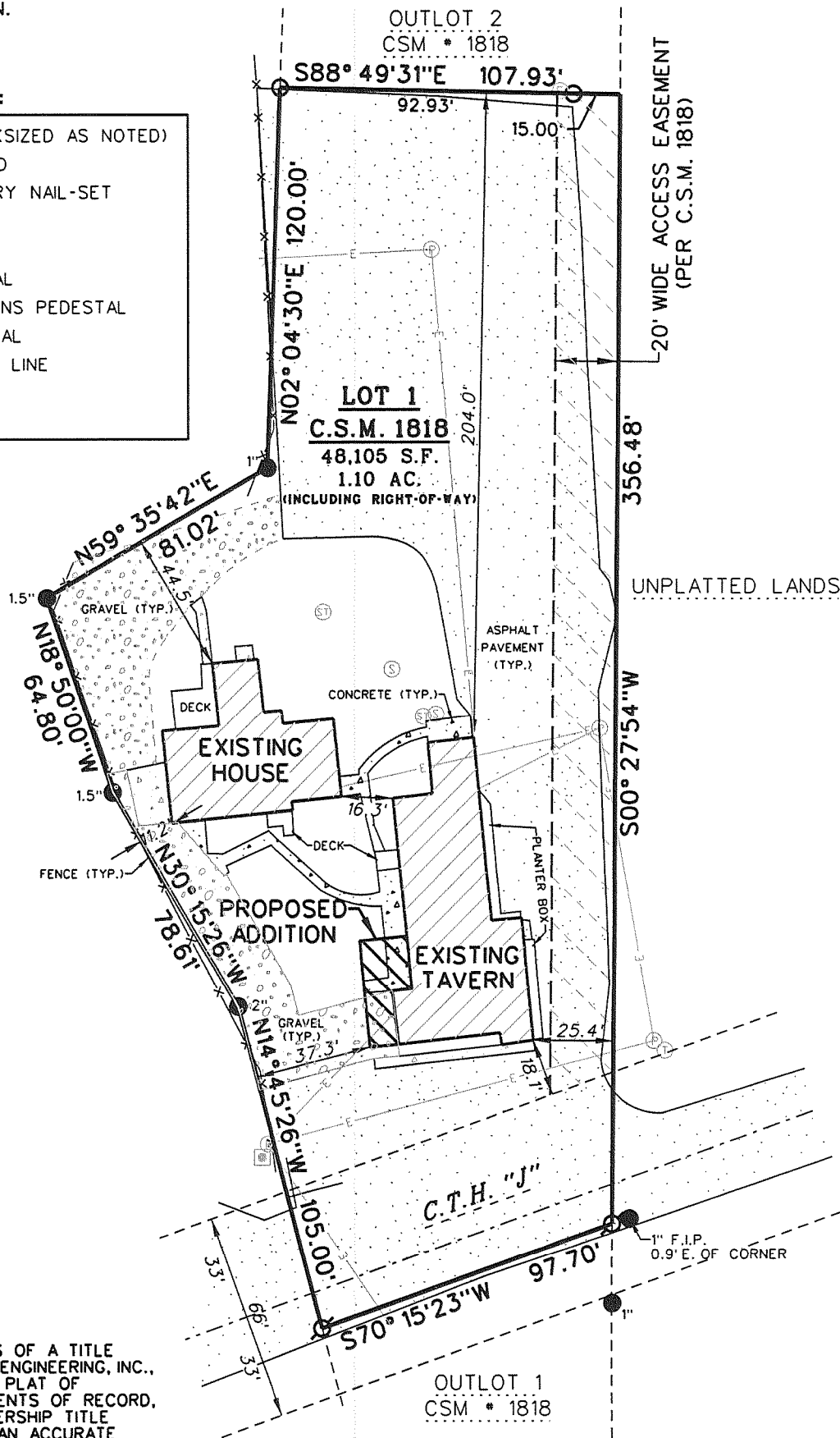
PLAT OF SURVEY

RECORDED LEGAL DESCRIPTION:

(TAKEN FROM WARRANTY DEED, DOCUMENT NO. 0584539)
 LOT 1 OF CERTIFIED SURVEY MAP NO. 1818 RECORDED IN THE OFFICE OF THE REGISTER OF DEEDS FOR WALWORTH COUNTY, WISCONSIN ON MAY 2, 1989 IN VOLUME 8 OF CERTIFIED SURVEY MAPS, PAGE 303, AS DOCUMENT NO. 177303, LOCATED IN THE NORTHWEST 1/4 OF THE NORTHWEST 1/4 AND THE SOUTHWEST 1/4 OF THE NORTHWEST 1/4 OF SECTION 4, IN TOWNSHIP 4 NORTH, RANGE 18 EAST, IN THE TOWN OF EAST TROY, WALWORTH COUNTY, WISCONSIN.

LEGEND:

1" ●	IRON PIPE-FOUND (SIZED AS NOTED)
○	1" IRON ROD-FOUND
⊙	1.5" "MAG" MASONRY NAIL-SET
⊕	POWER POLE
⊗	LIGHT POLE
⊙	ELECTRIC PEDESTAL
⊙	TELECOMMUNICATIONS PEDESTAL
⊙	CABLE TV PEDESTAL
—	OVERHEAD UTILITY LINE
⊙	SEPTIC TANK
⊙	SEPTIC VENT



BASIS OF BEARING:
 THE EAST LINE OF LOT 1 WAS TAKEN TO BEAR S00° 27' 54" W.


NOTE:
 NO TITLE COMMITMENT OR RESULTS OF A TITLE SEARCH WERE FURNISHED TO RSV ENGINEERING, INC., PERTAINING TO THIS SURVEY. THIS PLAT OF SURVEY MAY NOT REFLECT EASEMENTS OF RECORD, ENCUMBRANCES, RESTRICTIONS, OWNERSHIP TITLE EVIDENCE, OR OTHER FACTS THAT AN ACCURATE AND CURRENT TITLE SEARCH MAY DISCLOSE.

LAST REVISED: 06/18/2008
 SURVEY DATE: 03/26/2008
 SURVEY MADE FOR:
 STRAIGHT ARROW BUILDERS, LLC

RSV ENGINEERING, INC.
 W232 S7530 BIG BEND DRIVE
 BIG BEND, WI 53103
 (262) 662-4292

THIS SURVEY IS MADE FOR THE USE OF THE PRESENT OWNERS OF THE PROPERTY, AND ALSO THOSE WHO PURCHASE, MORTGAGE OR GUARANTEE TITLE TO WITHIN ONE (1) YEAR FROM DATE HERETO.

I, MICHAEL A. GREESON R.L.S. #2770, HEREBY CERTIFY THAT THIS SURVEY WAS MADE IN ACCORDANCE WITH THE MINIMUM STANDARDS FOR PROPERTY SURVEYS (CHAPTER A-E 7) FOR THE STATE OF WISCONSIN AND HAS BEEN PREPARED UNDER MY DIRECTION AND CONTROL AND IS CORRECT TO THE BEST OF MY KNOWLEDGE AND BELIEF.



FILE NAME: \$FILES

418-2125