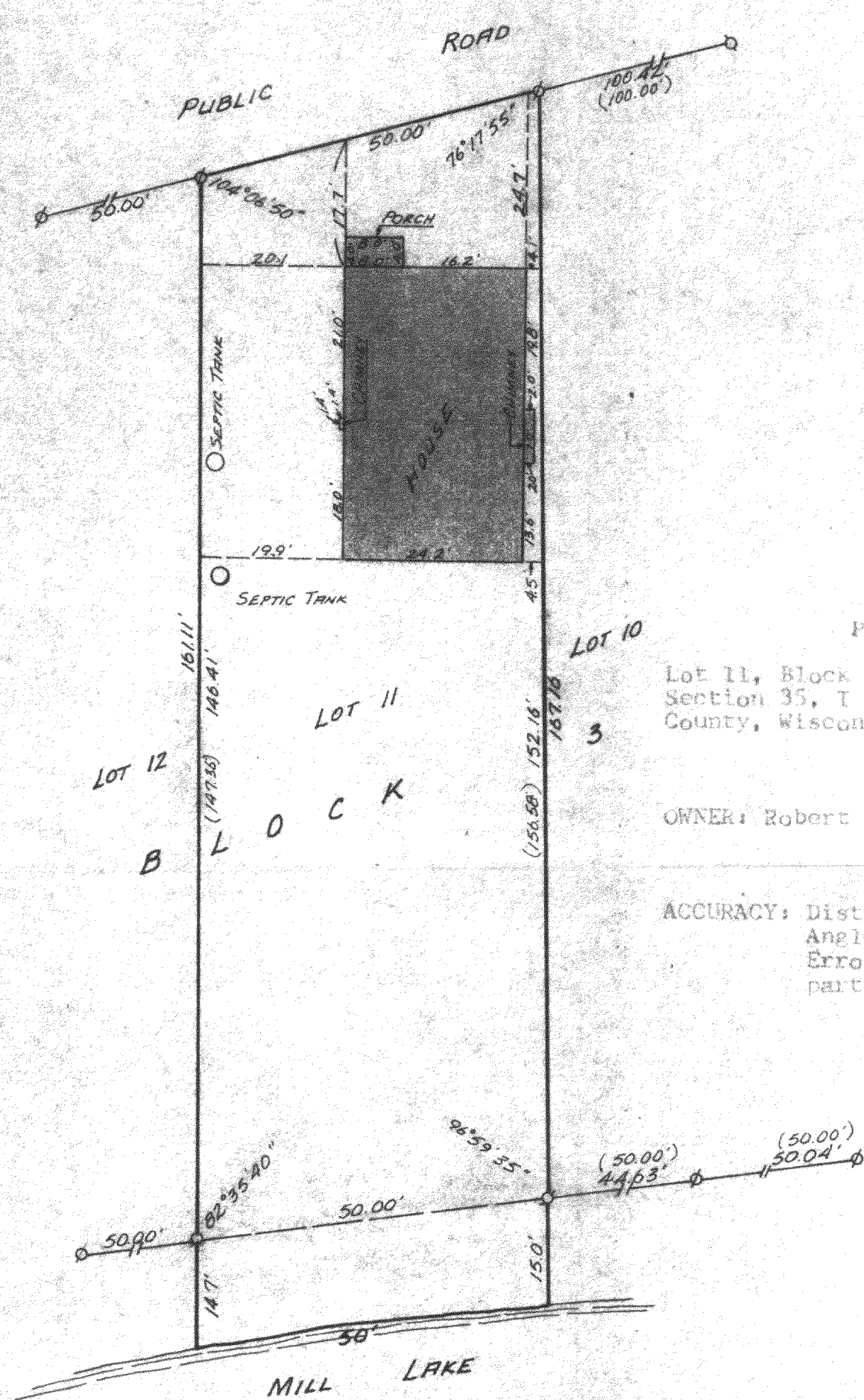



**HAROLD H. KOLB**  
 REGISTERED PROFESSIONAL LAND SURVEYOR  
 LAKE GENEVA, WISCONSIN




PLAT OF SURVEY OF  
 Lot 11, Block 3, Carswell Park subdivision  
 Section 35, T 4 N, R 16 E, Walworth  
 County, Wisconsin.

OWNER: Robert Stanfield

ACCURACY: Distances  $\pm 0.51'$   
 Angles  $\pm 05''$   
 Error of closure less than 1  
 part in 3000



- LEGEND**
- ⊕ - IRON PIPE FOUND
  - - IRON PIPE PLACED
  - - CONCRETE MONUMENT
  - x - SPIKE
  - ( ) - PLATTED AS



EUGENE BLOMQUIST DO HEREBY CERTIFY THAT I HAVE  
 SURVEYED THE PROPERTY HEREON DESCRIBED ACCORDING  
 TO THE OFFICIAL RECORDS, AND THAT THE PLAT HEREON  
 IS A CORRECT REPRESENTATION OF THE LOT LINES.

*Eugene A. Blomquist*  
 EUGENE A. BLOMQUIST  
 WISCONSIN REGISTERED LAND SURVEYOR, 8-1279  
 DATE May 2, 1977

HCA - 33

416-261