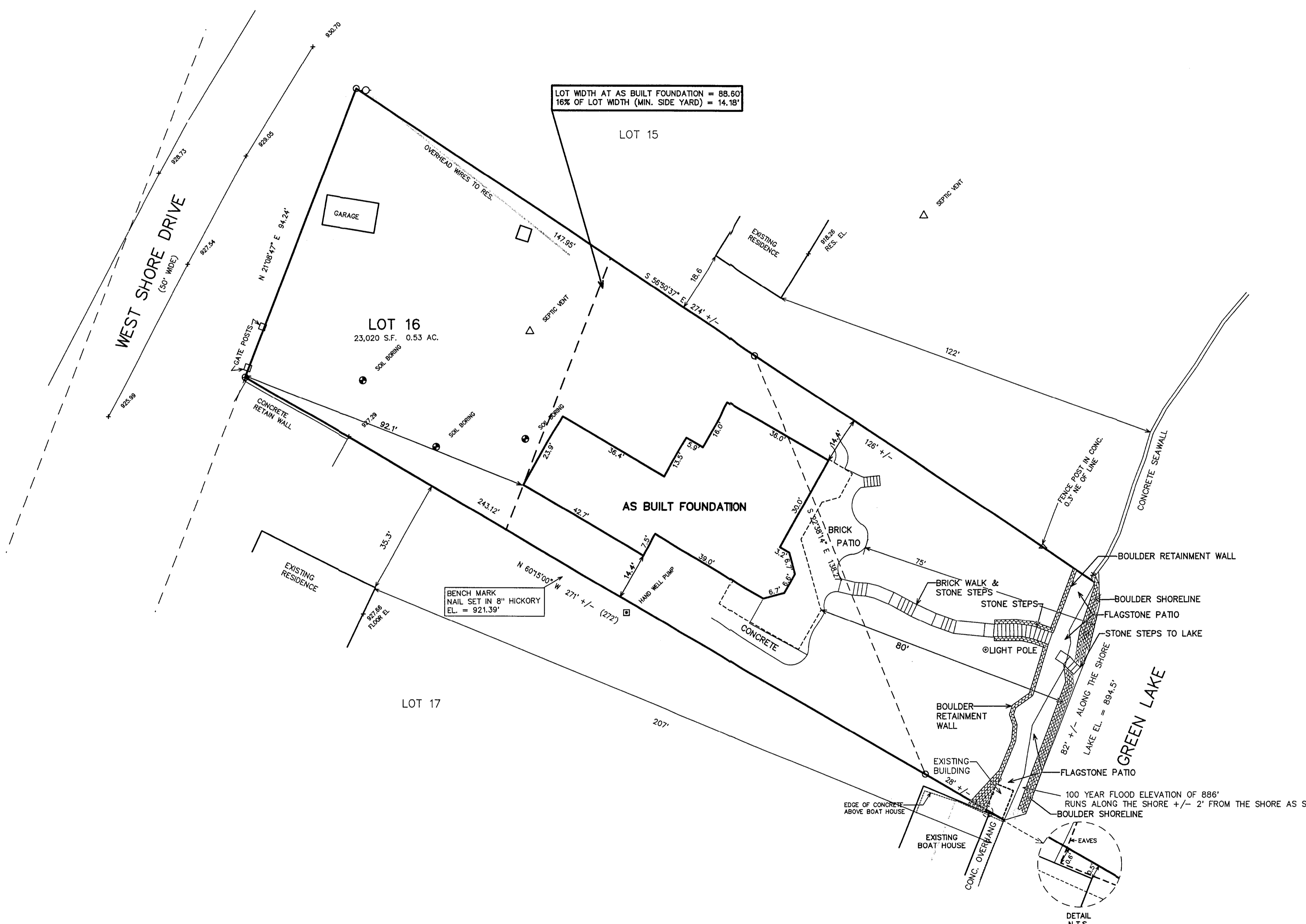
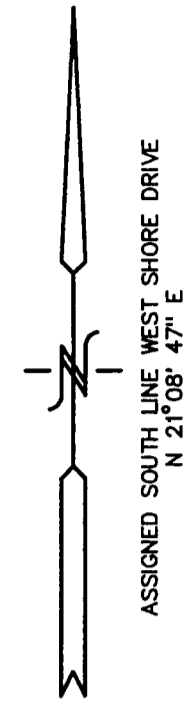
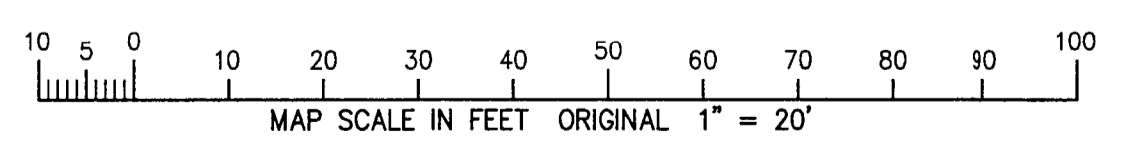


**BOUNDARY & TOPOGRAPHIC SURVEY
LOT 16, MORRIS PARK**

LOCATED IN TOWN 4 NORTH, RANGE 16 EAST
WALWORTH COUNTY, WISCONSIN



- = FOUND IRON PIPE STAKE
 - ⊙ = FOUND STEEL FENCE POST IN CONCRETE
 - ⊕ = POWER POLE
 - = STEEL POST
 - = WOOD POST
 - (xxx) = RECORDED AS
- VERTICAL DATUM
U.S.G.S. 1929 ADJ.



NOTE: COPIES OF THIS MAP TO WHICH THE FOLLOWING CERTIFICATE WILL APPLY SHOW SURVEYOR'S ORIGINAL SEAL AND SIGNATURE IN RED INK. COPIES BY ANY OTHER MEANS MAY HAVE ALTERATIONS WHICH DO NOT REPRESENT THE SURVEYOR'S WORK PRODUCT.


I HEREBY CERTIFY THAT THE ABOVE DESCRIBED PROPERTY HAS BEEN SURVEYED UNDER MY DIRECTION AND THAT THE ABOVE MAP IS A TRUE REPRESENTATION THEREOF AND SHOWS THE SIZE AND LOCATION OF THE PROPERTY AND ITS EXTERIOR BOUNDARIES. THIS SURVEY IS MADE FOR THE USE OF THE PRESENT OWNERS OF THE PROPERTY, AND ALSO THOSE WHO PURCHASE, MORTGAGE, OR GUARANTEE THE TITLE THERETO WITHIN ONE YEAR FROM THE DATE HEREOF.

DATED: 10-04-99

Peter S. Gordon
PETER S. GORDON R.L.S. 2101

REVISED 05-08-2000
ADD FOUNDATION AS BUILT
REVISED 9/23/2010-KB
TO SHOW SIZE & LOCATION OF
LAKE-SIDE IMPROVEMENTS
REVISED 10-08-2010
ADD SETBACKS
REVISED 12-16-2011 UPDATE PLAT INFO

JAN - 5 2012
SM



WORK ORDERED BY:
DOMINIC SERGI
4N881 OLD FARM ROAD
ST. CHARLES, IL 60175

FARRIS, HANSEN & ASSOCIATES, INC.
Engineering, Architecture, Surveying
7 Ridgeway Court P.O. Box 437
ELKHORN, WISCONSIN 53121
Office: (262) 723-2098
Fax: (262) 723-5686

REVISIONS
1/11/2000 - ADD
PROPOSED RESIDENCE
AND RELATED NOTES

PROJECT NO.
5397.10
DATE
10-02-99
SHEET NO.
1 OF 1

HMP-13

416-2560