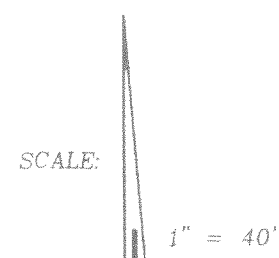


# PLAT OF SURVEY -OF-

LOTS 105 AND 106, MARINER HILLS SUBDIVISION, LOCATED IN THE NORTHWEST 1/4 OF THE SOUTHWEST 1/4, THE SOUTHWEST 1/4 OF THE SOUTHWEST 1/4, THE SOUTHWEST 1/4 OF THE SOUTHWEST 1/4 AND THE SOUTHWEST 1/4 OF THE SOUTHWEST 1/4 OF SECTION 34, TOWNSHIP 4 NORTH, RANGE 16 EAST IN THE TOWN OF LAGRANGE, WALWORTH COUNTY, WISCONSIN.

SURVEY FOR: ROGER OLSON  
SURVEY LOCATION: W6062 MARINER HILLS TRAIL



- LEGEND**
- FOUND IRON PIPE
  - FOUND IRON ROD
  - ⊗ SET IRON PIPE




CURVE DATA

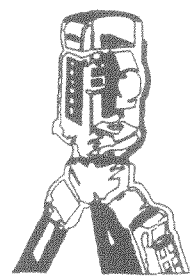
TOTAL	
Δ =	26°00'00"
R =	280.00'
CB =	S77°00'01"W
CL =	125.98'
LOT 105	
Δ =	20°30'00"
R =	280.00'
CB =	S74°15'00"W
CL =	99.65'
LOT 106	
Δ =	05°30'00"
R =	280.00'
CB =	S87°15'00"W
CL =	26.87'

"I hereby certify that I have surveyed the above described property and that the above map is a correct representation thereof and shows the size and location of the property, its exterior boundaries, the location of all visible structures and dimensions of all principal buildings thereon, boundary fences, apparent easements, roadways and encroachments, if any."

"This survey is made for the use of the present owners of the property, and those who purchase, mortgage, or guarantee the title thereto within one year from date hereof."



THIS IS NOT AN ORIGINAL PRINT  
UNLESS THIS SEAL IS RED.



**B.W. SURVEYING, INC.**  
LAND SURVEYS  
MAPPING AND PLANNING  
412 N. PINE STREET  
BURLINGTON, WI 53105  
(262)-767-0225

*Robert J. Wetzel*  
ROBERT J. WETZEL S-1778

JULY 28, 2003      5991  
DATE      JOB NUMBER

HMH-105  
HMH-106

416-1915