
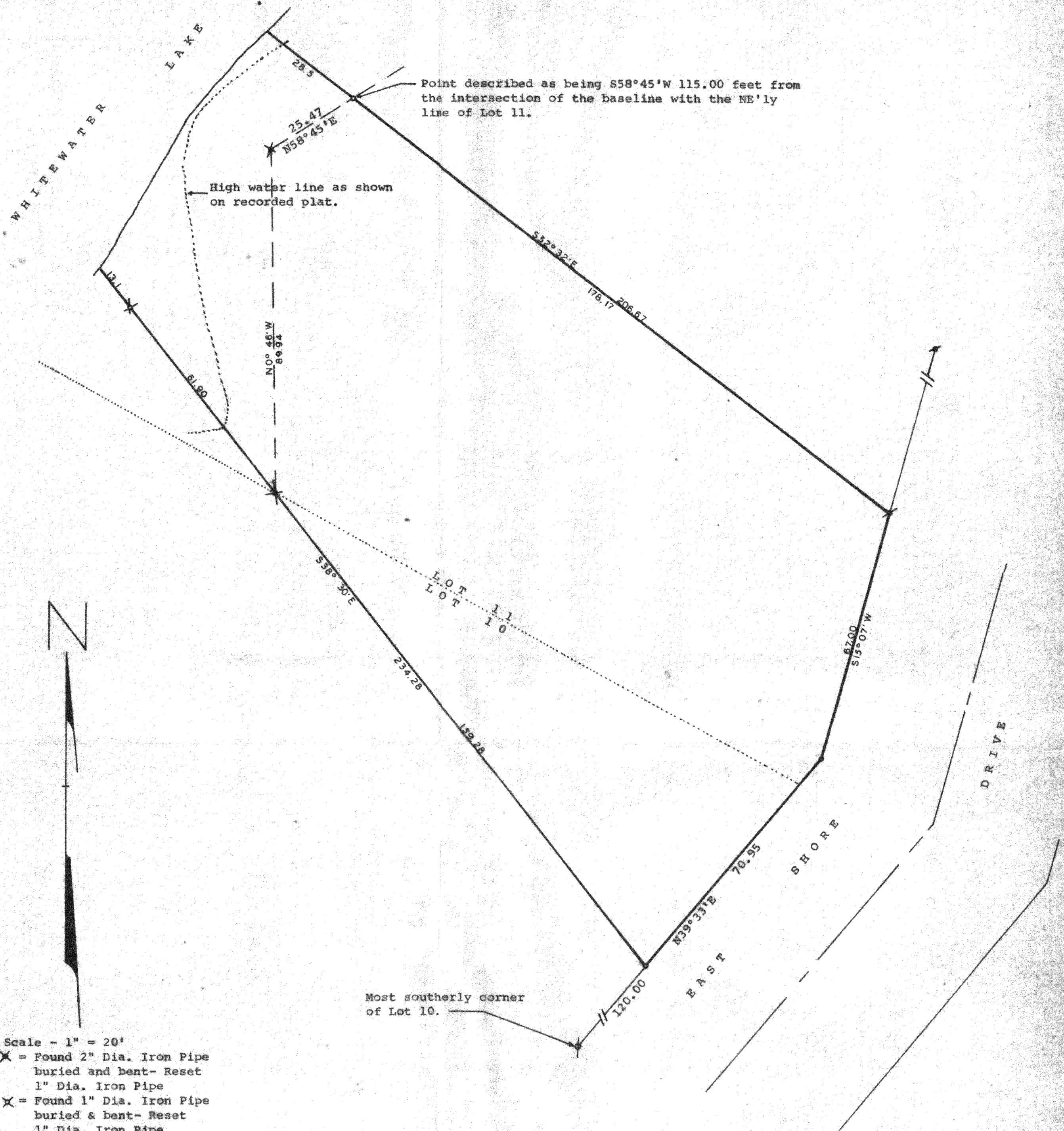


DUNHAM SURVEYING, S.C.  
SURVEYING & SUBDIVIDING  
DELAVAN, WISCONSIN 53115



- Scale - 1" = 20'
- ✕ = Found 2" Dia. Iron Pipe buried and bent- Reset 1" Dia. Iron Pipe
  - ✕ = Found 1" Dia. Iron Pipe buried & bent- Reset 1" Dia. Iron Pipe
  - = 3/4" Dia. Iron Pipe Set
  - = 1" Dia. Iron Pipe Set
  - ♣ = 3/4" Dia. Iron Pipe Found
  - ♠ = 2" Dia. Iron Pipe Found

Bearings used are those of record.

Owner: Leroy Dickerson  
7331 N. Octavia  
Chicago, Illinois 60648


STATE OF WISCONSIN) SS  
COUNTY OF WALWORTH)

I, George T. Dunham, Surveyor, certify that I have surveyed the property described as follows,

A parcel of land located in Lots 10 & 11 of Thorn Heights, a subdivision located in Section 35, T4N, R15E, Walworth County, Wisconsin, described as follows: Commencing at the most southerly corner of said Lot 10; thence N39°33'E along the southeasterly line of said Lot 10, 120.00 feet; thence N38°30'W 159.28 feet to the iron pipe on the lake shore baseline of said subdivision, located between said Lots 10 & 11 and the place of beginning; thence S38°30'E 159.28 feet; thence N39°33'E along the easterly line of said Lots 10 & 11, 70.95 feet; thence N15°07'E along the easterly line of said Lot 11, 67.00 feet; thence N52°32'W 178.17 feet to an iron pipe on the lake shore baseline of said subdivision located S58°45'W 115.00 feet from the intersection of said baseline and the northeasterly line of said Lot 11; thence continue on the same course N52°32'W 28.5 feet more or less to the shore of Whitewater Lake; thence Southwesterly along the shore of Whitewater Lake 76.5 feet more or less to a point located N38°30'W of the place of beginning; thence S38°30'E 75.00 feet more or less to the place of beginning,

and the plat shown above is a true representation thereof and shows the size and location of the property, its exterior boundaries, the location of boundary fences, apparent easements, roadways and visible encroachments, if any, and that I have surveyed the property hereon described according to the official records to the best of my knowledge and belief.  
February 14, 1984

*George T. Dunham*  
George T. Dunham, Surveyor



TH-10A

415-240