

PLAT OF SURVEY - RESIDENCE AS BUILT

LOT 25 AND 26 OF OAK KNOLL SUBDIVISION, LOCATED IN THE SW 1/4 OF THE SE 1/4 OF SECTION 34, TOWN 4 NORTH, RANGE 15 EAST AND PART OF THE NW 1/4 OF THE NE 1/4 OF SECTION 3, TOWN 3 NORTH, RANGE 15 EAST TOWN OF WHITEWATER, WALWORTH COUNTY, WISCONSIN

SITE AREA - 20,427 SQ. FT. (0.47 ACRES)




LEGEND
 FOUND IRON ROD 1 1/4"
 FOUND IRON ROD 3/4"
 (xxx) RECORDED AS DIMENSION


NOTE: COPIES OF THIS MAP TO WHICH THE FOLLOWING CERTIFICATE WILL APPLY SHOW THE SURVEYOR'S ORIGINAL SEAL AND SIGNATURE IN RED INK. COPIES BY ANY OTHER MEANS MAY HAVE ALTERATIONS WHICH DO NOT REPRESENT THE SURVEYOR'S WORK PRODUCT.

I HEREBY CERTIFY THAT THE ABOVE DESCRIBED PROPERTY HAS BEEN SURVEYED UNDER MY DIRECTION AND THAT THE ABOVE MAP IS A TRUE REPRESENTATION THEREOF AND SHOWS THE SIZE AND LOCATION OF THE PROPERTY AND ITS EXTERIOR BOUNDARIES. THIS SURVEY IS MADE FOR THE USE OF THE PRESENT OWNERS OF THE PROPERTY, AND ALSO THOSE WHO PURCHASE, MORTGAGE, OR GUARANTEE THE TITLE THERETO WITHIN ONE YEAR FROM THE DATE HEREOF.

DATE: 12/9/2014



Peter S. Gordon
PETER S. GORDON R.L.S. 2101



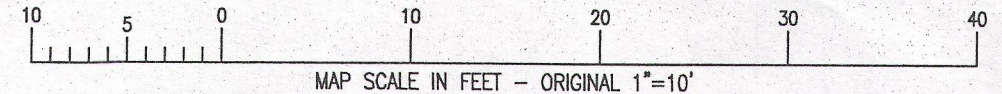
WORK ORDERED BY -
R. LYNAM COMPANY
P.O. BOX 257
FONTANA, WI 53125

FARRIS, HANSEN & ASSOCIATES, INC.
ENGINEERING - ARCHITECTURE - SURVEYING
7 RIDGWAY COURT P.O. BOX 437
ELKHORN, WISCONSIN 53121
OFFICE: (262) 723-2098 FAX: (262) 723-5886

REVISIONS	
PROJECT NO.	9055
DATE	12/09/2014
SHEET NO.	1 OF 1

DEC 11 2014

X:\PROJECTS\9055\ACAD\9055_Asbuilt.dwg



MAP SCALE IN FEET - ORIGINAL 1"=10'

THE WESTERY LINE OF LOTS 25 & 26 ASSUMED TO BEAR N 16°53'00" W AS PLATTED