

PROPOSED ADDRESS: \_\_\_\_\_ SUGAR CREEK PRAIRIE DRIVE  
PROPOSED YARD GRADE: \_\_\_\_\_  
PROPOSED FINISHED FLOOR: \_\_\_\_\_


- LEGEND**
- FOUND IRON PIPE
  - SET IRON PIPE
  - ⊕ FOUND IRON ROD
  - 100.0 EXISTING ELEVATION
  - ⊕ UTILITY POLE

SCALE: 1" = 40'

**CURVE DATA**

①  
RADIUS = 374.38'  
DELTA = 04°43'54"  
CHORD = 30.91'  
CHORD BEARING = N19°04'00"E

②  
RADIUS = 440.38'  
DELTA = 06°22'31"  
CHORD = 48.98'  
CHORD BEARING = N18°14'41"E




**PLAT OF SURVEY  
-OF-**

UNIT 2 OF SUGAR CREEK ACRES, A CONDOMINIUM, IN THE TOWN OF SPRING PRAIRIE, WALWORTH COUNTY, WISCONSIN. BEING A PART OF THE SOUTHEAST 1/4 OF THE NORTHEAST 1/4 AND THE NORTHEAST 1/4, NORTHWEST 1/4, SOUTHWEST 1/4 AND THE SOUTHEAST 1/4 OF THE SOUTHEAST 1/4 OF SECTION 15, TOWNSHIP 3 NORTH, RANGE 18 EAST OF THE FOURTH PRINCIPAL MERIDIAN, IN THE TOWN OF SPRING PRAIRIE, WALWORTH COUNTY, WISCONSIN.

SURVEY FOR: PAT BOIVIN

PROPOSED DWELLING WAS STAKED ON ACTUAL CORNERS WITH 5 FOOT CONTROL ON THE LONGEST HOUSE LINE. THE CONTRACTOR WILL BE RESPONSIBLE TO FIELD VERIFY ALL STAKES FOR LOCATION AND DIMENSION PRIOR TO CONSTRUCTION. THIS OFFICE SHOULD BE NOTIFIED IMMEDIATELY IF ANY DISCREPANCIES OCCUR.




THIS IS NOT AN ORIGINAL PRINT  
UNLESS THIS SEAL IS RED.

*Robert J. Wetzel*  
ROBERT J. WETZEL S-1778

FEBRUARY 21, 2003  
DATE

5749A  
JOB NUMBER



**B.W. SURVEYING, INC.**

LAND SURVEYS  
MAPPING AND PLANNING  
412 N. PINE STREET  
BURLINGTON, WI 53105  
(262)-767-0225

OSCA-2

318-823