

Plat of Survey

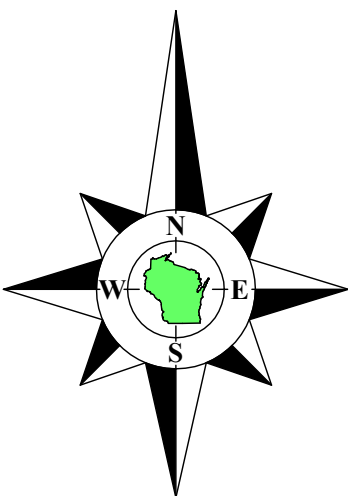
of
Lots 15 & 16 in Block 6 of Lake Wandawega Highlands,

a subdivision located in Government Lot 1 in the Northeast 1/4 of Section 11, Town
3 North, Range 16 East, Town of Sugar Creek, Walworth County, Wisconsin.


Surveyed for:

S&S Concrete Walworth County, LLC

N6719 Walnut Road
Elkhorn, Wisconsin. 53121



Bearings referenced to the South lines of Lots 15
and 16, recorded as N89°10'E on the plat of Lake
Wandawega Highlands.



Notes:

- 1) This Plat of Survey is not certified unless signed and sealed in red ink.
- 2) This survey is subject to Wisconsin lien laws. This Plat of Survey is the notice of intent to file lien. Lien waiver required.
- 3) The Survey Date shown on this Plat of Survey is the completion date of the field work.

Copyright ©2022 by Olson Land Surveying, LLC.

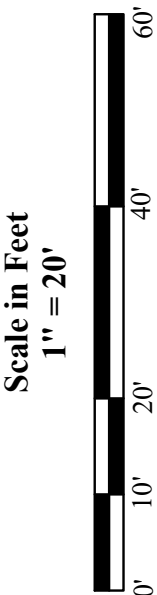
All rights reserved. No part of this survey plat may be reproduced or transmitted in any form by any means - graphic, electronic, or mechanical, including photocopying, tracing, or information storage and retrieval systems - without permission in writing from Douglas G. Olson, Olson Land Surveying, LLC.

I hereby certify that I have surveyed the above described property in compliance with Chapter A-E 7 of the Wisconsin Administrative Code and that the map hereon is correct to the best of my professional knowledge and belief and shows the size and location of the property, its exterior boundaries, the location and dimensions of all visible structures thereon, boundary fences, apparent easements and roadways and visible encroachments, if any.

This survey is made for the exclusive use of the present owners of the property, and also those who purchase, mortgage or guarantee title thereto, within one year from the date hereof.

Douglas G. Olson
Wisconsin Professional Land Surveyor - 2093

Survey Date: June 13, 2022.
Revisions: No. 1 - Proposed House



45 South Wisconsin Street | P.O. Box 322
Elkhorn, Wisconsin. 53121
Telephone: (262) 723-3434
Facsimile: (262) 723-8044
Email: doug@olsonsurveying.com
Website: www.olsonsurveying.com



| Legend of Symbols & Abbreviations | |
|-----------------------------------|---------------------------------|
| □ | Found Concrete Monument |
| ○ | Found Iron Pipe |
| ● | Found Iron Rod |
| ○ | Set Iron Pipe, 1" dia. |
| ○ | Recorded Information |
| ○ | Utility |
| ○ | As Built Surface |
| ○ | Diggers Hotline Flag - Electric |
| ○ | North |
| ○ | South |
| ○ | East |
| ○ | West |
| ○ | In Bearings |
| ○ | In Degrees |
| ○ | In Minutes |
| ○ | In Seconds |
| ○ | In Distances |
| ○ | In Feet |
| ○ | In Inches |

| | |
|----------------------|---------------|
| Sheet 1 of 1 Sheets | Drawing Name: |
| Job Reference Number | 2022.065 |

2022.065