

Bearings referenced to the East line of the Southwest 1/4 of Section 12-3-15, recorded as N2°35'48"W in the Wisconsin State Plane Coordinate System, South Zone, (NAD-27).

Coordinates are referenced to the Wisconsin State Plane Coordinate System, South Zone, (NAD-27).

Plat of Survey


of

Lots 33, 34 & 35 in Block B of Crystal Bowl,

a subdivision located in Government Lot 1 in the Southwest 1/4 of Section 12, Town 3 North, Range 15 East, Town of Richmond, Walworth County, Wisconsin.

Surveyed for: **Vivian Grinning**
1 North Beacon Place #213
LaGrange, Illinois. 60525

Survey Date: April 8, 2019.
Revisions:




45 South Wisconsin Street | P.O. Box 322
Elkhorn, Wisconsin. 53121
Telephone: (262) 723-3434
Facsimile: (262) 723-8044
Email: doug@olsonsurveying.com
Website: www.olsonsurveying.com

OLSON
LAND SURVEYING, LLC
Rural | Residential | Commercial

Legend of Symbols & Abbreviations
N North
S South
E East
W West
In Bearings
In Distances
In Feet
In Inches
Found Corner
Found Iron Pipe
Found Iron Rod
Recorded Information
Utility Pole
Utility Pedestal
Manhole
Septic Vent
Concrete Surface
Patio Blocks or Stone Surface

Sheet 1 of 1 Sheets
Drawing Name:
Job Reference Number
2019.032

2019.032



Copyright ©2019 by Olson Land Surveying, LLC.

All rights reserved. No part of this survey plat may be reproduced or transmitted in any form by any means - graphic, electronic, or mechanical, including photocopying, tracing, or information storage and retrieval systems - without permission in writing from Douglas G. Olson, Olson Land Surveying, LLC.

I hereby certify that I have surveyed the above described property in compliance with Chapter A-E 7 of the Wisconsin Administrative Code and that the map hereon is correct to the best of my professional knowledge and belief and shows the size and location of the property, its exterior boundaries, the location and dimensions of all visible structures thereon, boundary fences, apparent easements and roadways and visible encroachments, if any.

This survey is made for the exclusive use of the present owners of the property, and also those who purchase, mortgage or guarantee title thereto, within one year from the date hereof.

Douglas G. Olson
Wisconsin Professional Land Surveyor - 2093


Notes:

- 1) This Plat of Survey is not certified unless signed and sealed in red ink.
- 2) This survey is subject to Wisconsin lien laws. This Plat of Survey is the notice of intent to file lien. Lien waiver required.
- 3) The Survey Date shown on this Plat of Survey is the completion date of the field work.

CCR-44

315-1348

Center 1/4 Corner
Section 12-3-15
N. 270.372.20
E. 2,357,056.38



South 1/4 Corner
Section 12-3-15
N. 267,731.46
E. 2,357,176.14