

PREPARED FOR:

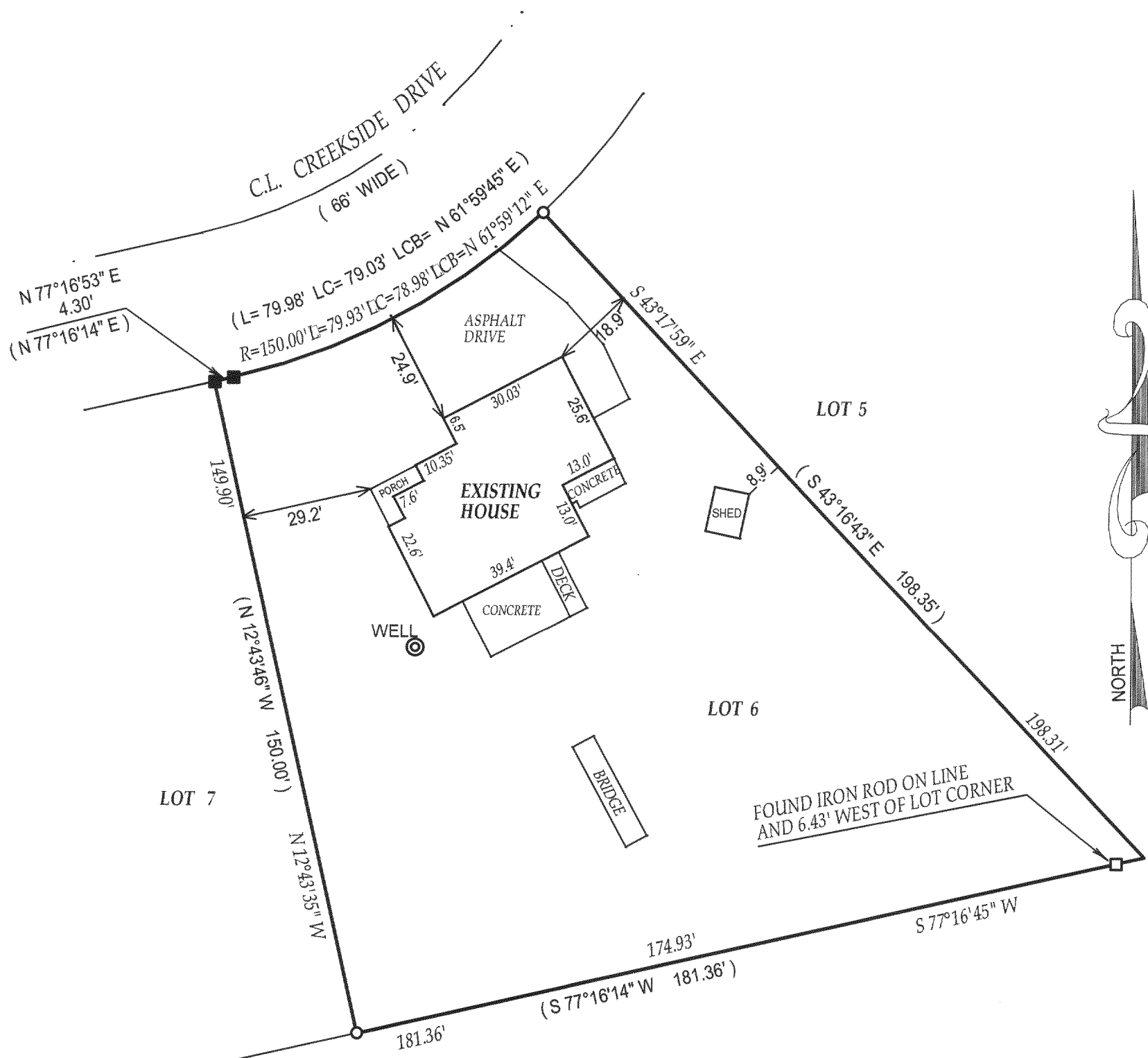
JIM HARDGROVE
BEAR REALTY
25110 75th STREET
PADDOCK LAKE, WI 53168

PLAT OF SURVEY

J.K. SURVEYING INC.
N3705 WILLOWBEND LANE
LAKE GENEVA, WI, 53147
262-248-3697

- OF -

LOT 6 IN HIDDEN CREEK, BEING A REDIVISION OF PART OF LOT 1 AND ALL OF LOTS 2 THRU 8, INCLUSIVE, BLOCK 1, MAP OF BURKE AND CAMPBELL'S VILLAGE OF LYONS TOGETHER WITH A PART OF THE NORTHEAST 1/4 OF THE NORTHWEST 1/4 AND A PART OF THE NORTHWEST 1/4 OF THE NORTHEAST 1/4 OF SECTION 10, TOWN 2 NORTH, RANGE 18 EAST, IN THE TOWN OF LYONS, WALWORTH COUNTY, WISCONSIN.




- () = recorded as
- = found iron bar
- = found iron pipe
- = set iron pipe
- = set iron bar

SCALE 1" = 30'

JOB # 04-234

TAX ID # NHC00006




COMPARE LEGAL DESCRIPTION ABOVE AND DRAWING WITH DEED. FOR BUILDING RESTRICTIONS AND EASEMENTS NOT SHOWN, REFER TO DEED, ABSTRACT SOURCES AND LOCAL MUNICIPAL CODES. NOTIFY THE SURVEYOR IMMEDIATELY OF ANY DISCREPANCY.

"I hereby certify that I have surveyed the above described property and that the above map is a true representation thereof and shows the size and location of all visible structures, apparent easements and encroachments if any."

This survey is made for the present owners of the property, and those who purchase, mortgage, or guarantee the title thereto, within one year from the date hereof.

DATED THIS 12th, DAY OF MAY, 2004



John P. Krott
 JOHN KROTT S - 2258
 Wisconsin Registered Land Surveyor
 (original if signed in red)

218-1464