
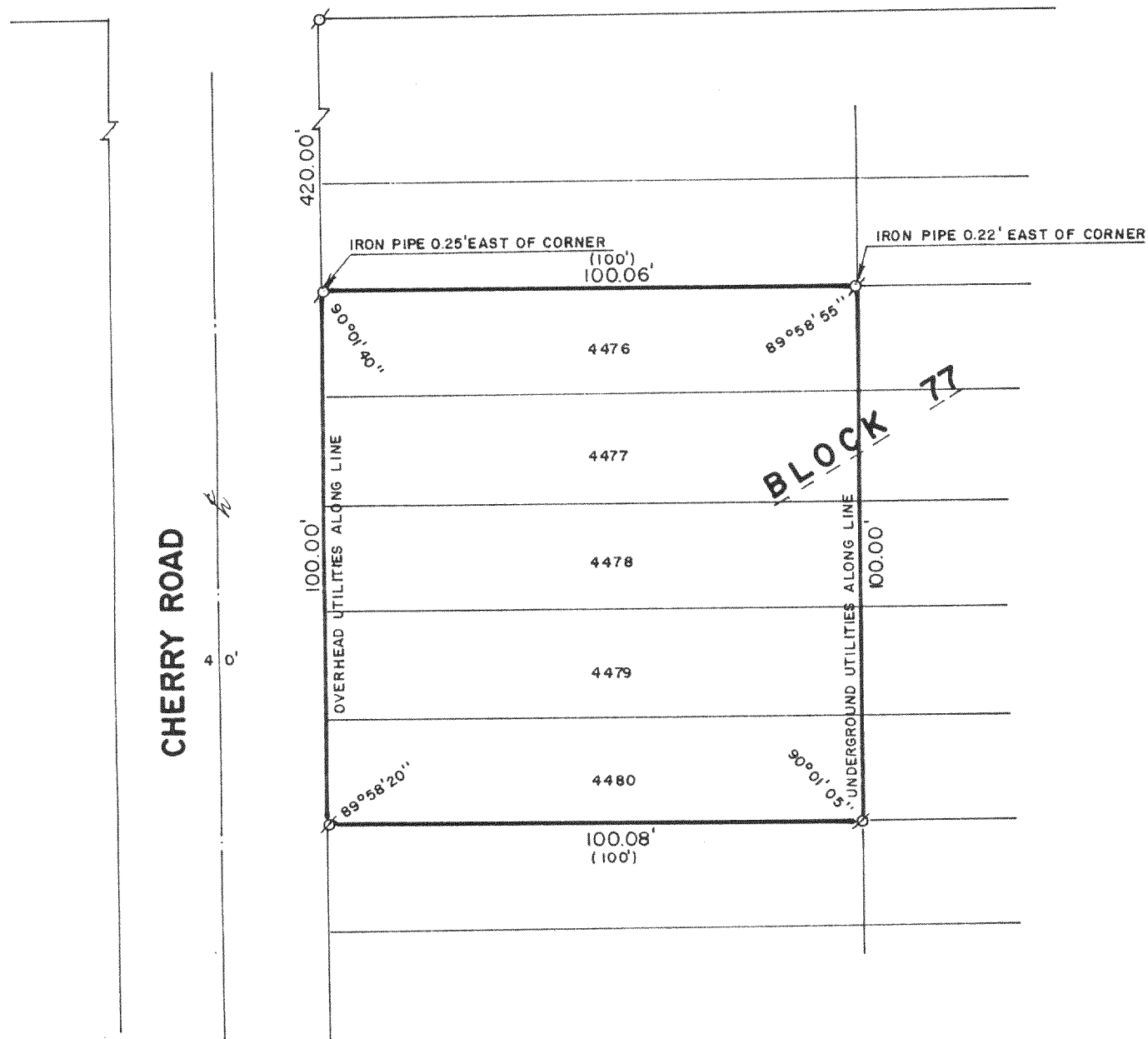


WALWORTH COUNTY
SURVEYING & MAPPING
LAKE GENEVA, WISCONSIN




LINCOLN DRIVE



PLAT OF SURVEY OF

LOTS 4476-4480, BLOCK 77 OF LAKE COMO
BEACH SUBDIVISION, LOCATED IN T 2 N,
R 17 E, WALWORTH COUNTY, WISCONSIN.

ORDERED BY: IRENE CIANCIO
P. O. BOX 2334
MELROSE PARK, ILLINOIS
60164



SCALE: 1"=30'

⊘ - IRON PIPE FOUND
⊘ - IRON ROD FOUND
() - RECORDED AS

I, ROBERT M. BAERENWALD, DO HEREBY CERTIFY THAT I
HAVE SURVEYED THE PROPERTY HEREON DESCRIBED ACCORDING
TO THE OFFICIAL RECORDS AND THAT THE PLAT HEREON IS A
CORRECT REPRESENTATION OF THE PROPERTY LINES TO THE
BEST OF MY KNOWLEDGE AND BELIEF.

Robert M. Baerenwald
ROBERT M. BAERENWALD
WISCONSIN REGISTERED LAND SURVEYOR, S-1508

Oct. 22, 1987
DATE JOB NO. 1267

NOTE: THIS IS NOT A CERTIFIED COPY UNLESS SEALED.

W7-734