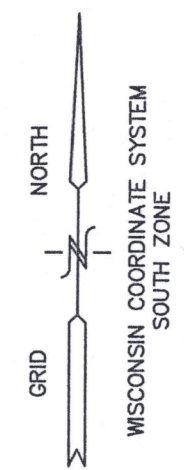
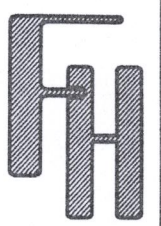


4884-170



PLAT OF SURVEY

UNIT 38-29
GENEVA NATIONAL CONDOMINIUM
NO. 38
LOCATED IN TOWN 2 NORTH, RANGE 17 EAST
WALWORTH COUNTY, WISCONSIN

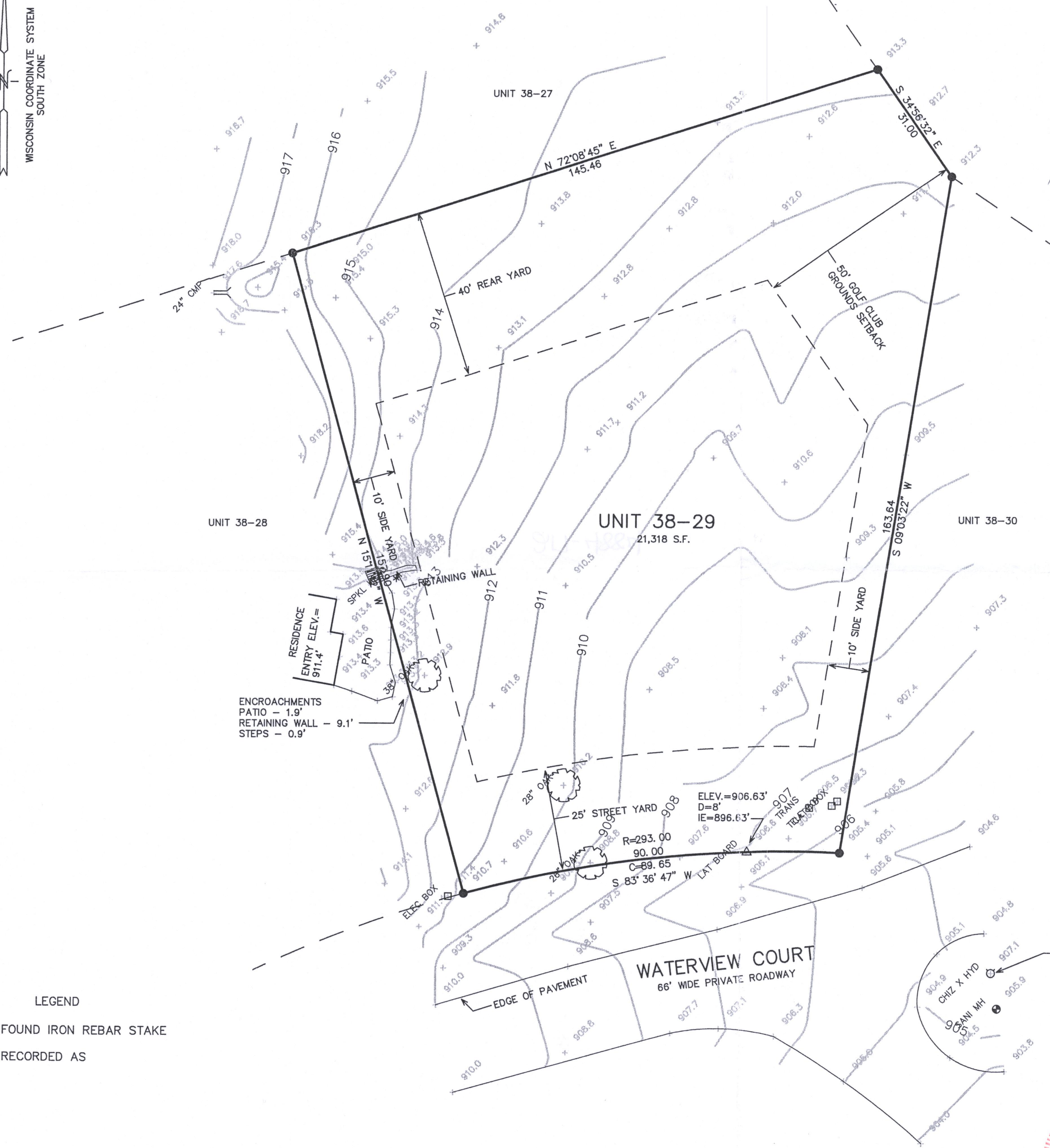


WORK ORDERED BY --
EXP REALTY, LLC
7520 39TH AVENUE
KENOSHA, WI 53142

FARRIS, HANSEN & ASSOCIATES, INC.
Engineering, Architecture, Surveying
7 Ridgway Court P.O. Box 437
ELKHORN, WISCONSIN 53121
Office: (262) 723-2098
Fax: (262) 723-5886


REVISIONS

PROJECT NO.
3269-38-29.21
DATE:
10-15-02
SHEET NO.
1 OF 1

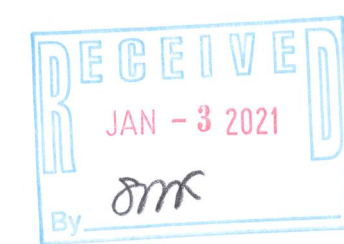


LEGEND

- = FOUND IRON REBAR STAKE
- (xxx) = RECORDED AS



BENCH MARK
CHIZ "X" IN UPPER
FLANGE BOLT HYDRANT
ELEV.=907.09'



NOTE: COPIES OF THIS MAP TO WHICH THE FOLLOWING CERTIFICATE WILL APPLY SHOW THE SURVEYOR'S ORIGINAL SEAL AND SIGNATURE IN RED INK. COPIES BY ANY OTHER MEANS MAY HAVE ALTERATIONS WHICH DO NOT REPRESENT THE SURVEYOR'S WORK PRODUCT.

I HEREBY CERTIFY THAT THE ABOVE DESCRIBED PROPERTY HAS BEEN SURVEYED UNDER MY DIRECTION AND THAT THE ABOVE MAP IS A TRUE REPRESENTATION THEREOF AND SHOWS THE SIZE AND LOCATION OF THE PROPERTY AND ITS EXTERIOR BOUNDARIES. THIS SURVEY IS MADE FOR THE USE OF THE PRESENT OWNERS OF THE PROPERTY, AND ALSO THOSE WHO PURCHASE, MORTGAGE, OR GUARANTEE THE TITLE THERETO WITHIN ONE YEAR FROM THE DATE HEREOF.



DATE: 12/15/2021
Christopher A. Hodges
CHRISTOPHER A. HODGES P.L.S. 2760

REVISED 12/15/2021 TO
RE-CERTIFY A PLAT OF
SURVEY PREPARED BY
PETER S. GORDON AND
DATED 10/15/2002.

12/15/2021 X:\Projects\3269\CONDO_38\Unit_29\Unit_29.DWG Unit_29

JCN 38-29

217-4884