

BLOCK 112

**PLAT OF SURVEY
-OF-**

LOTS 6498 THROUGH 6502 IN BLOCK 112 OF LAKE COMO BEACH SUBDIVISION, ACCORDING TO THE RECORDED PLAT THEREOF. SAID LAND LOCATED IN THE NORTHWEST 1/4 OF SECTION 28, TOWNSHIP 2 NORTH, RANGE 17 EAST OF THE FOURTH PRINCIPAL MERIDIAN, IN THE TOWN OF GENEVA, COUNTY OF WALWORTH AND STATE OF WISCONSIN.

SURVEY FOR: ANTHONY SQUEO

NOTE: REFER TO A CURRENT TITLE REPORT FOR EASEMENTS, RESTRICTIONS OR COVENANTS WHICH MAY AFFECT THIS PROPERTY.



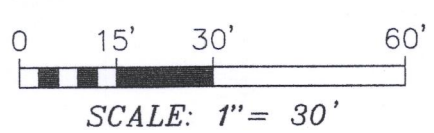
LEGEND

- FOUND IRON PIPE (OUTSIDE DIAMETER AS NOTED)
- SET IRON PIPE (OUTSIDE DIAMETER AS NOTED)
- () RECORDED AS

"I HEREBY CERTIFY THAT I HAVE SURVEYED THE ABOVE DESCRIBED PROPERTY AND THAT THE ABOVE MAP IS A CORRECT REPRESENTATION THEREOF AND SHOWS THE SIZE AND LOCATION OF THE PROPERTY, ITS EXTERIOR BOUNDARIES, THE LOCATION OF ALL VISIBLE STRUCTURES AND DIMENSIONS OF ALL PRINCIPAL BUILDINGS THEREON, BOUNDARY FENCES, APPARENT EASEMENTS, ROADWAYS AND ENCROACHMENTS, IF ANY."

"THIS SURVEY IS MADE FOR THE USE OF THE PRESENT OWNERS OF THE PROPERTY, AND THOSE WHO PURCHASE, MORTGAGE, OR GUARANTEE THE TITLE THERETO WITHIN ONE YEAR FROM DATE HEREOF."

SATTER SURVEYING, LLC
LAND SURVEYS, MAPPING AND PLANNING
272 ORIGEN STREET
BURLINGTON, WI 53105
262-661-4239



THIS IS NOT AN ORIGINAL PRINT UNLESS THIS SEAL IS RED.

Thomas L. Satter
THOMAS L. SATTER S-2850

DECEMBER 17, 2018
DATE

101811-d2
JOB NUMBER

JLCB-1352 217-4521