

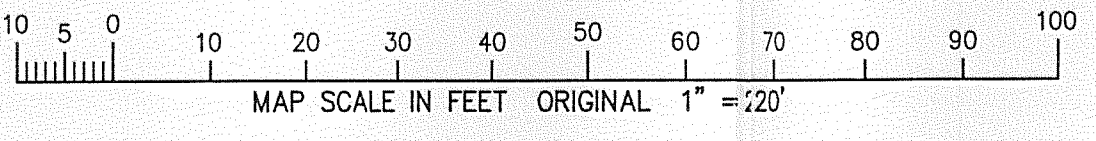
# SITE, GRADING, DRAINAGE, AND EROSION CONTROL PLAN PLAT OF SURVEY

UNIT 18-26  
GENEVA NATIONAL CONDOMINIUM  
NO. 18  
LOCATED IN TOWN 2 NORTH, RANGE 17 EAST  
WALWORTH COUNTY, WISCONSIN

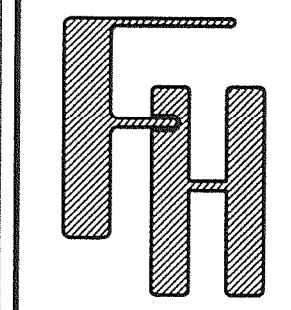

NOTE: ADJACENT LAND OWNER (SAME OWNER) HAS APPROVED FILL AND LAND DISTURBANCE OVER THE COMMON LOT LINE AS SHOWN.



LEGEND  
● = FOUND IRON REBAR STAKE  
(xxx) = RECORDED AS



NOTE: COPIES OF THIS MAP TO WHICH THE FOLLOWING CERTIFICATE WILL APPLY SHOW SURVEYOR'S ORIGINAL SEAL AND SIGNATURE IN RED INK. COPIES BY ANY OTHER MEANS MAY HAVE ALTERATIONS WHICH DO NOT REPRESENT THE SURVEYOR'S WORK PRODUCT.  
I HEREBY CERTIFY THAT THE ABOVE DESCRIBED PROPERTY HAS BEEN SURVEYED UNDER MY DIRECTION AND THAT THE ABOVE MAP IS A TRUE REPRESENTATION THEREOF AND SHOWS THE SIZE AND LOCATION OF THE PROPERTY AND ITS EXTERIOR BOUNDARIES. THIS SURVEY IS MADE FOR THE USE OF THE PRESENT OWNERS OF THE PROPERTY, AND ALSO THOSE WHO PURCHASE, MORTGAGE, OR GUARANTEE THE TITLE THERETO WITHIN ONE YEAR FROM THE DATE HEREOF.  
DATED: FEBRUARY 4, 2004  
REVISED 06-04-2007 TO SHOW SIZE & LOCATION OF AS BUILT FOUNDATION  
PETER S. GORDON R.L.S. 2101



WORK ORDERED BY  
J. TIMOTHY BUILDERS  
W 4732 PEBBLE DRIVE  
ELKHORN, WI. 53121

FARRIS, HANSEN & ASSOCIATES, INC.  
ENGINEERING - ARCHITECTURE - SURVEYING  
7 RIDGWAY COURT P.O. BOX 437  
ELKHORN, WISCONSIN 53121  
OFFICE: (262) 723-2088 FAX: (262) 723-5886

REVISIONS  
02/06/2007-KD  
SITE, GRADING,  
DRAINAGE, AND  
EROSION CONTROL  
PLAN  
03/06/2007-KD  
MISC. REVISIONS

PROJECT NO.  
3269.18-26  
DATE  
02-04-04  
SHEET NO.  
1 OF 1

JGN 18-26

217-3418