


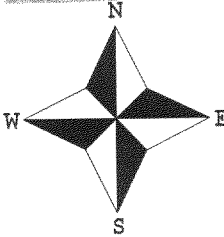

PREPARED FOR : KEN BIGING
PO. BOX 787
LAKE GENEVA WI. 53147

J.K. SURVEYING INC.
N3705 WILLOWBEND LANE
LAKE GENEVA, WI, 53147
262-248-3697

PLAT OF SURVEY

- OF -

LOTS 2565-2572 BLOCK 45 OF LAKE COMO BEACH
SUBDIVISION; LOCATED IN TOWN 2 NORTH, RANGE
17 EAST, WALWORTH COUNTY, WISCONSIN.



John P. Krott

JOHN KROTT S- 2258
Wisconsin Registered Land Surveyor
(original if signed in red)

DATED THIS THE 18th DAY OF AUGUST 2004.

COMPARE LEGAL DESCRIPTION ABOVE AND DRAWING WITH DEED. FOR BUILDING RESTRICTIONS AND
EASEMENTS NOT SHOWN, REFER TO DEED, ABSTRACT SOURCES AND LOCAL MUNICIPAL CODES. NOTIFY
THE SURVEYOR IMMEDIATELY OF ANY DISCREPANCY.

"I hereby certify that I have surveyed the above described property and that
the above map, to the best of my knowledge and belief, is a true representation
thereof and shows the size and location of all visible structures, apparent
easements and encroachments if any."
This survey is made for the present owners of the property, and those who
purchase, mortgage, or guarantee the title thereto, within one year from
the date hereof.

- () = recorded as
- = found iron bar
- = found iron pipe
- = set iron pipe
- = set iron bar

SCALE 1" = 20'

JOB # 04-420A

TAX ID # JLCB00440

C.L. SYCAMORE ROAD
(40' WIDE ROAD)

(S 00°20'04" W 160.00')
S 00°18'53" W 160.09'

99.97'
LOT 2534

(N 89°39'56" W 100.00')
N 89°40'02" W 100.05'

FOUND IRON PIPE 0.43' WEST
AND 0.35' NORTH OF CORNER

LOT 2565

LOT 2529

LOT 2535

45

BLOCK

N 00°19'45" E 160.02'
(N 00°20'04" E 160.00')

LOT 2572

S 89°42'24" E 100.01'
(S 89°39'56" E 100.00')

LOT 2573

LOT 2543

217-2996