


LINCOLN ST.

IRON PIPE SET
1.0' EAST OF CORNER

$N 89^{\circ} 49' 35'' W$ 100.41'

100.41'

99.41' PIPE-PIPE



23.0'

BLOCK $S 00^{\circ} 13' 04'' W$ 99.97'

99.95'

7053

7057

7058

7059

7060

7061

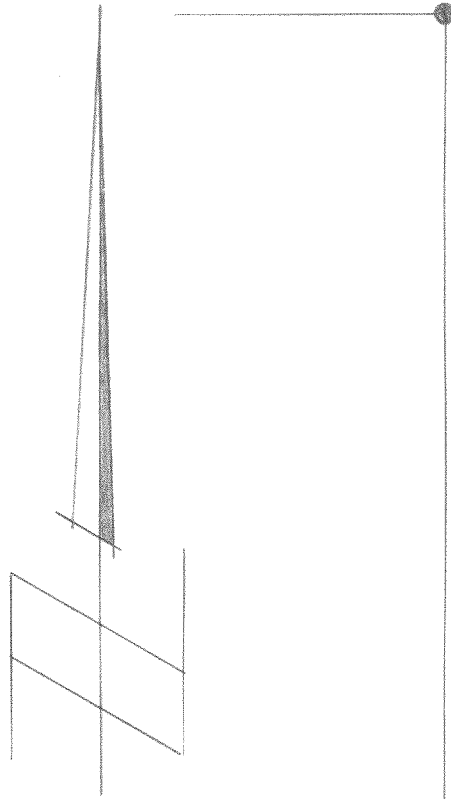
7062

100.00'

$N 00^{\circ} 20' 40'' E$ 100.00'

MISTLE RD.

NYMPH RD.



LEGEND

- IRON PIPE FOUND
- IRON PIPE SET

DESCRIPTION:


LOTS 7058, 7059, 7060, 7061, & 7062 OF LAKE COMO BEACH, A SUBDIVISION LOCATED IN T2N, R17E, WALWORTH COUNTY, WISCONSIN.

CERTIFICATE:

I, JOSEPH M. BIAGI, SURVEYOR, DO HEREBY CERTIFY THAT I HAVE SURVEYED THE LAND HEREON DESCRIBED.

DATE:

SEPTEMBER 5, 1975



Joseph M. Biagi
JOSEPH M. BIAGI S-12

REVISIONS			LOTS 7058-7062 LAKE COMO		
NO.	DATE	BY			
1			BEACH. SUBDIVISION		
2					
3			DRAWN BY	SCALE	MATERIAL
4			CHK'D	DATE	DRAWING NO.
5			TRACED	APP'D	