


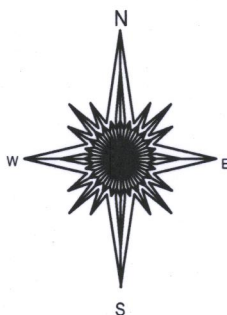
PREPARED FOR
KEN CARLSON
SHOREWEST REALTY
DELAVAN, WI.

PLAT OF SURVEY


- OF -

PATHFINDER SURVEYING INC.
(formerly)
J.K. SURVEYING INC.
P.O BOX 322
LAKE GENEVA, WI. 53147
WWW.PATHFINDERSURVEYING.NET
262-248-8303

LOTS 6,7,8 AND 9 COMO VISTA, ACCRODING TO THE RECERDED
PLAT THEREOF, LOCATED IN THE SE 1/4 OF SECTION 32, TOWN 2
NORTH, RANGE 17 EAST, TOWN OF GENEVA, COUNTY OF WALWORTH
AND STATE OF WISCONSIN.



- () = recorded as
- = found iron bar
- = found iron pipe
- = set iron pipe
- = set iron bar



BASIS OF BEARING OF THIS PLAT: THE SUBDIVISION PLAT OF RECORD.
THE SOUTHEASTERLY LINE OF WEST END ROAD WAS ASSUMED
TO BEAR N 42°12' E AS RECORDED.

I hereby certify that I have surveyed the above- described property and the
above map is a true representation thereof and shows the size and
location of the property, its exterior boundaries, the location and
dimensions of all structures thereon, fences, apparant easements and
roadways and visible encroachments if any.

This survey is made for the present owners of the property, and those who
purchase, mortgage, or guarantee the title thereto, within one year from
the date hereof.

DATED THIS 27TH DAY OF JULY, 2017.

SCALE 1" = 20'

JOB # 17-207

TAX ID # JCOM 00005



JEFFREY L KIMPS S - 2436
Wisconsin Professional Land Surveyor
(original if signed in red)

217 - 4355