

# Plat of Survey

of

## Part of Lots 9, 10, 11 and 12 of Cedar Point Subdivision,

located in Government Lot 1 in the Northeast 1/4 of Section 28, Town 2 North, Range 16 East, Town of Delavan, Walworth County, Wisconsin.

### Legal Description

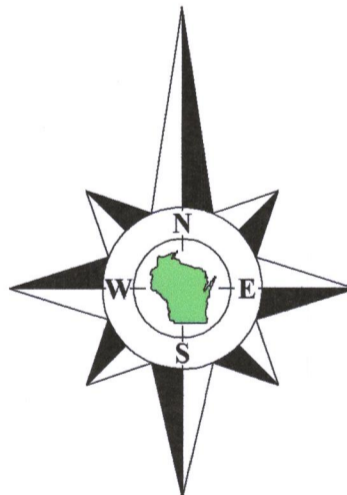
A parcel of land described in a Deed recorded February 2, 1973 in Vol. 87 on Page 71 as Document No. 660567, as shown below.  
 Part of Lot 9 of Cedar Point Subdivision, which Subdivision is located in the NE 1/4 of Sec. 28, T 2 N R 16 E of Walworth County, Wisconsin, described as follows, to-wit: Commencing at the SW corner of Lot 10 of said Subdivision; thence S 89° 52' E. along the N. line of said Lot 9, 169.23 feet to the place of beginning; thence S. 0° 09' W. 136.70 feet; thence S. 89° 54' E. 27.47 feet; thence S. 74° 12' E. 50.30 feet; thence S. 8° 51' W. 84.70 feet; thence N. 89° 21' W. 112.00 feet; thence S. 63.48 feet; thence S. 88° E. 65.06 feet; thence S. 60° 40' E. 38.86 feet; thence S. 40° 41' E. 31.96 feet; thence S. 0° 12' W. 39.30 feet; thence S. 7° 49' E. 31.84 feet; thence S. 15° 05' E. 50.85 feet to the shore of Delavan Lake at low water line; thence NEly and NWly along said shore at low water line 741 feet to the N. line of said Lot 9; thence N. 89° 52' W. along the N. line of said Lot 9, 283.93 feet to the place of beginning, subject to a right of way over the following described portion of the above described land, commencing at the SW corner of said Lot 10; thence S. 0° 09' W. 124.8 feet; thence S. 89° 54' E. 169.23 feet to the place of beginning; thence continue S. 89° 54' E. 28.97 feet; thence S. 74° 12' E. 132.52 feet; thence S. 22° 41' W. 114.35 feet; thence S. 29° 11' W. 86.44 feet; thence N. 40° 41' W. 31.96 feet; thence N. 29° 11' E. 73.71 feet; thence N. 22° 41' E. 96.94 feet; thence N. 74° 12' W. 99.20 feet; thence N. 89° 54' W. 27.47 feet; thence N. 0° 09' E. 12 feet to the place of beginning, and a right of way over the following described portion of said Lot 9; commencing at the SW corner of said Lot 10; thence S. 0° 09' W. 124.8 feet to the place of beginning; thence continue S. 0° 09' W. 12 feet; thence S. 89° 54' E. 169.23 feet; thence N. 0° 09' E. 12 feet; thence N. 89° 54' W. 169.23 feet to the place of beginning, together with and subject to easements and reservations in warranty deed dated November 10, 1941 and recorded November 25, 1941, in volume 284 of deeds, page 397, and excepting premises conveyed by deed July 24, 1954 and recorded November 8, 1954 in volume 476 of deeds at page 395.

ALSO a parcel of land described as Parcel 1 in a Quit Claim Deed recorded May 21, 1982, in Vol. 285 on Page 229 as Document No. 78850, as shown below:  
 Part of Lots 9, 10, 11 and 12 of Cedar Point Subdivision described as follows: Commencing at the Southwest corner of said Lot 12; thence North 12 feet along the West line of said Lot 12; thence East along a line 12 feet North of and parallel with the South line of said Lot 12, to a point 75 feet West of the shore of Delavan Lake and the place of beginning; thence Southeast to a point on the South line of said Lot 10, 150 feet; West of the shore of Delavan Lake; thence East 150 feet along the South line of said Lot 10 to the shore of Delavan Lake; thence Northwesterly, along the shore of Delavan Lake to a point 12 feet North of the South line of said Lot 12; thence West 75 feet to the place of beginning.


EXCEPTING THEREFROM a parcel of land described in a Quit Claim Deed recorded August 12, 1982 in Vol. 288 on Page 984 as Document No. 81220, as shown below:  
 Part of Lot 9 of Cedar Point Subdivision described as follows: Beginning at a point located S 89° 52' E 169.23 feet to the Northwest corner of said Lot 9; thence S 89° 52' E 142.93 feet; thence S 21° 46' W 143.62 feet; thence N 74° 12' W 62.25 feet; thence N 89° 54' W 30.06 feet; thence N 0° 09' E 116.70 feet to the place of beginning.  
 MORE PARTICULARLY DESCRIBED AS:  
 A parcel of land being part of Lot 9 of Cedar Point Subdivision, located in Section 28, T 2 N, R 16 E, Walworth County, Wisconsin and described as follows: Commencing at the Southwest corner of Lot 10 of said Subdivision, thence S 89° 52' E, along the Southerly line of said Lot 10, 169.50 feet to the place of beginning; thence continue S 89° 52' E 142.93 feet; thence S 21° 55' 25" W 143.55 feet; thence N 74° 20' W 62.25 feet; thence N 89° 55' 40" W 29.99 feet; thence N 0° 17' 15" E 116.68 feet to the place of beginning.

Surveyed for:

**Delavan Lake Yacht Club**  
 1501 Cedar Point Drive \* P.O. Box 482  
 Delavan, Wisconsin 53115




Bearings reference to prior surveys of record.



### Notes:

- This survey plat is not certified unless signed and sealed in red ink.
- This survey is subject to Wisconsin lien laws. This Plat of Survey is the notice of intent to file lien. Lien waiver required.



Copyright © 2016 by Olson Land Surveying, LLC.

All rights reserved. No part of this survey plat may be reproduced or transmitted in any form by any means - graphic, electronic, or mechanical, including photocopying, tracing, or information storage and retrieval systems - without permission in writing from Douglas G. Olson, Olson Land Surveying, LLC.

I, Douglas G. Olson, Wisconsin Professional Land Surveyor, do hereby certify that this survey was performed by me, or under my direction in full compliance with the owner's/agent's instructions and Chapter A-E 7 of the Wisconsin Administrative Code "Minimum Standards for Property Surveys"; and that this map is an accurate representation thereof to the best of my knowledge and belief.

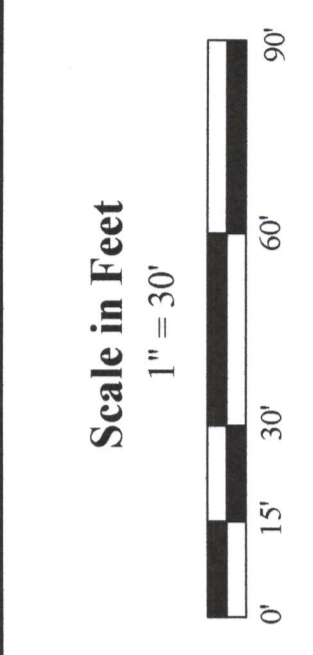
Douglas G. Olson  
 Wisconsin Professional Land Surveyor - 2093



**Delavan Lake**  
 Water Elevation as measured August 8, 2016, 928.25.

**Delavan Lake**  
 Water Elevation as measured August 8, 2016, 928.25.

Survey date: August 16, 2016.  
 REVISIONS:  
 No. 1 - Misc.  
 No. 2 - Misc.  
 No. 3 - Misc. & Proposed Patis



45 South Wisconsin Street | P.O. Box 322  
 Elkhorn, Wisconsin 53121  
 Telephone: (262) 723-3044  
 Facsimile: (262) 723-8044  
 Email: doug@olsonsurveying.com  
 Website: www.olsonsurveying.com



North  
 South  
 East  
 West  
 Found Iron Pipe  
 Set Iron Pipe 1" dia.  
 Marked  
 Utility Pole  
 Utility Pole Pedestal  
 Light Pole  
 Concrete Surface  
 Brick Pavement

Legend of Symbols & Abbreviations  
 Found County Section Corner  
 Found Iron Pipe  
 Set Iron Pipe 1" dia.  
 Marked  
 Utility Pole  
 Utility Pole Pedestal  
 Light Pole  
 Concrete Surface  
 Brick Pavement

Sheet 1 of 1 Sheets  
 Drawing Name:  
 Job Reference Number  
 2021-067  
 2021.067

FC-10B FC-0F

2016-0801